

**+NOTICE!!**

**These documents have been scanned!**

**Do not place un-scanned documents beneath this notice!**

**Do not remove this notice from this file!**

GPO Jacket No. 560-102  
Print Order 61540  
Rise Business Services, LLC  
Job=AZ15 8/2/2019



Box Number= AZ15200



Claim Begin-End: AMC282507-AMC282509

**1 Initial Receipt**



AZ15200-3

AMC280775-AMC286818



UNITED STATES  
DEPARTMENT OF THE INTERIOR  
BUREAU OF LAND MANAGEMENT

RECEIPT AND ACCOUNTING ADVICE

NO. 1422375

02

Subject:

MINING CLAIMS (3)

MC/AZ APR 4 88 0 21 1 1500

Applicant:

PHELPS DODGE CORP  
BOX 50427  
TUCSON AZ 85703

*on computer 4-5-88 ep*

Remitter:

SAME

Assignor:

LEASE MANAGEMENT DATA									
ORIGINAL SERIAL NO.	ASG.	TYPE	ST.	CTY.	FUND SYMBOL	ACRES/UNITS	RATE		
AMC 282507, COCHISE #36A; AMC 282508 & 282509, KMEHIN COCHISE #72 & 73									

AMOUNT	ANV. DATE	EXP. DATE	BILL CYC.	S/C	DISTRICT	NEXT BILL	MISC. DATA	U of M	ACTUAL UNITS

ASSIGNMENT SERIAL NO.	ASG.	TYPE	ST.	CTY.	FUND SYMBOL	ACRES/UNITS	RATE		

AMOUNT	ANV. DATE	EXP. DATE	BILL CYC.	S/C	DISTRICT	NEXT BILL	MISC. DATA	U of M	ACTUAL UNITS

APPLY REMITTANCE

ACTION	FUND SYMBOL	CTY.	AMOUNT
FILING FEE			
RENTAL			
UNEARNED			
REFUND			
TOTAL			
AMOUNT DUE			

Remarks:

*See 15  
open to entry  
- PLO 6156  
TR*

BY:

DATE:

Lease in Escrow?  
 KGS?  
 Auto Escalates?  
 Auto Renew?  
 Of Interest?  
 Operating Rights?  
 Operator  
 Bond Filed?

FOR MMS USE ONLY

BILLEE	FOREST REFUGE
NUMBER	
OCS SECTION	
CODE	

*M See 15  
PL 6156*



UNITED STATES  
DEPARTMENT OF THE INTERIOR  
BUREAU OF LAND MANAGEMENT

RECEIPT AND ACCOUNTING ADVICE

NO. 1422375

02

Subject: MINING CLAIMS (3) MC/AZ APR 4 88 0 21 1 1500  
 Applicant: PHELPS DODGE CORP  
 BOX 50427  
 TUCSON AZ 85703  
*on computer 4-5-88 ep*

Remitter: SAME

Assignor:

LEASE MANAGEMENT DATA  NEW  UPDATE  PAYMENT

ORIGINAL SERIAL NO.	ASG.	TYPE	ST.	CTY.	FUND SYMBOL	ACRES/UNITS	RATE
AMC 282507		COCHISE	W36A1	AMC	282507	282507	282507

AMOUNT	ANV. DATE	EXP. DATE	BILL CYC.	S/C	DISTRICT	NEXT BILL	MISC. DATA	U of M	ACTUAL UNITS

ASSIGNMENT SERIAL NO.	ASG.	TYPE	ST.	CTY.	FUND SYMBOL	ACRES/UNITS	RATE

AMOUNT	ANV. DATE	EXP. DATE	BILL CYC.	S/C	DISTRICT	NEXT BILL	MISC. DATA	U of M	ACTUAL UNITS

APPLY REMITTANCE			
ACTION	FUND SYMBOL	CTY.	AMOUNT
FILING FEE			
RENTAL			
UNEARNED			
REFUND			
TOTAL			
AMOUNT DUE			

Remarks:  
*See 15*  
~~open to entry~~  
~~How...~~  
~~...~~ - PLO 6156  
 (D)

BY: \_\_\_\_\_ DATE: \_\_\_\_\_

Lease in Escrow?  
 KGS? Of Interest?  
 Auto Escalates? Operating Rights?  
 Auto Renew? Operator  
 Bond Filed?

**FOR MMS USE ONLY**

BILLEE	FOREST REFUGE
NUMBER	
OCS SECTION	
CODE	

*M See 15  
 PL-6156*



**NOTICE!!**

**These documents have been scanned!**

**Do not place un-scanned documents beneath this notice!**

**Do not remove this notice from this file!**

GPO Jacket No. 560-102  
Print Order 61540  
Rise Business Services, LLC  
Job=AZ15 8/2/2019



Box Number= AZ15200



Claim Begin-End: AMC282507-AMC282509

**2 Correspondence**



AZ15200-3

AMC280775-AMC286818



**NO  
DOCUMENTS  
FOUND**

NO DOCUMENTS FOUND  
NO DOCUMENTS FOUND



**NOTICE!!**

**These documents have been scanned!**

**Do not place un-scanned documents beneath this notice!**

**Do not remove this notice from this file!**

GPO Jacket No. 560-102  
Print Order 61540  
Rise Business Services, LLC  
Job=AZ15 8/2/2019



Box Number= AZ15200



Claim Begin-End: AMC282507-AMC282509

**3 Transfers**



AZ15200-3

AMC280775-AMC286818





**FREEMPORT-McMoRAN  
COPPER & GOLD INC.**

333 North Central Avenue, Phoenix, AZ 85004 ♦ (602) 366-8152 ♦ Fax (602) 366-7305

AMC 280975  
282507  
286369  
312044  
344674

2014-11801

Page 1 of 5

Requested By: Freeport-McMoRan

Christine Rhodes - Recorder

Cochise County, AZ

07-07-2014 03:42 PM Recording Fee \$10.00

6/24/2014

CERTIFIED MAIL - RETURN RECEIPT REQUESTED

Bureau of Land Management  
U.S. Department of the Interior  
Arizona State Office  
One North Central Avenue  
Phoenix, AZ 85004  
Attn: Mining Claims Section

RECEIVED  
BLM AZ STATE OFFICE  
2014 JUL 15 P 2:59  
PHOENIX, ARIZONA

NOTICE OF TRANSFER OF INTEREST - MINING CLAIMS

TO WHOM IT MAY CONCERN:

Pursuant to 43 C.F.R. 3833.3, notice is hereby given that an interest in the mining claims and/or mill sites described on Exhibit A attached hereto was transferred by name change on June 2, 2014, from Freeport-McMoRan Corporation to:

Freeport Minerals Corporation  
c/o Land & Water Department  
333 North Central Avenue  
Phoenix, AZ 85004

The mining claims and/or mill sites subject to this transfer are described on Exhibit A, attached hereto and by this reference incorporated herein.

Enclosed is a copy of the Amended Articles of Incorporation which has been filed with the State of Delaware on June 2, 2014.

Enclosed is our check payable to the Department of the Interior-Bureau of Land Management in payment of the service charge of \$10 per claim or site, for a total of \$740.00.

Freeport Minerals Corporation

By [Signature]  
Its Manager, Mineral Rights

PHOENIX, ARIZONA

2014 JUN 24 A 10:16

RECEIVED  
BLM AZ STATE OFFICE

DUPLICATE COPY RECEIVED FROM  
COUNTY. ~~TRANSFERRE~~ TRANSFER PREVIOUSLY  
PROCESSED. RM 7/15/2014



**EXHIBIT A**

County: Cochise

State: AZ

BLM Serial #	Claim Name	Original Recording		Amended Recording		Location
		Recording #	Page #	Recording #	Page #	
AMC 280775	Cochise No. 1	88-0203798				SEC10-T23S-R24E
AMC 280776	Cochise No. 2	88-0203799				SEC10-T23S-R24E
AMC 280777	Cochise No. 3	88-0203800				SEC10-T23S-R24E
AMC 280778	Cochise No. 4	88-0203801				SEC10-T23S-R24E
AMC 280779	Cochise No. 5	88-0203802				SEC10-T23S-R24E
AMC 280780	Cochise No. 6	88-0203803				SEC11-T23S-R24E
AMC 280781	Cochise No. 12	88-0203809				SEC10-T23S-R24E
AMC 280782	Cochise No. 13	88-0203810				SEC10-T23S-R24E
AMC 280783	Cochise No. 14	88-0203811				SEC10-T23S-R24E
AMC 280784	Cochise No. 15	88-0203812				SEC10-T23S-R24E
AMC 280785	Cochise No. 24	88-0203821				SEC11-T23S-R24E
AMC 280786	Cochise No. 25	88-0203822				SEC11-T23S-R24E
AMC 280787	Cochise No. 26	88-0203823				SEC11-T23S-R24E
AMC 280788	Cochise No. 27	88-0203824				SEC11-T23S-R24E
AMC 280789	Cochise No. 28	88-0203825				SEC11-T23S-R24E
AMC 280790	Cochise No. 29	88-0203826				SEC11-T23S-R24E
AMC 280791	Cochise No. 30	88-0203827				SEC11-T23S-R24E
AMC 280792	Cochise No. 31	88-0203828				SEC11-T23S-R24E
AMC 280793	Cochise No. 32	88-0203829				SEC11-T23S-R24E
AMC 280794	Cochise No. 33	88-0203830				SEC11-T23S-R24E
AMC 280795	Cochise No. 34	88-0203831				SEC11-T23S-R24E
AMC 280796	Cochise No. 35	88-0203832				SEC11-T23S-R24E
AMC 280798	Cochise No. 37	88-0403834				SEC11-T23S-R24E
AMC 280799	Cochise No. 38	88-0403835				SEC11-T23S-R24E
AMC 280800	Cochise No. 39	88-0403836				SEC11-T23S-R24E
AMC 280801	Cochise No. 40	88-0403837				SEC11-T23S-R24E
AMC 280802	Cochise No. 41	88-0403838				SEC11-T23S-R24E
AMC 280803	Cochise No. 42	88-0403839				SEC11-T23S-R24E
AMC 280804	Cochise No. 43	88-0403840				SEC11-T23S-R24E
AMC 280805	Cochise No. 44	88-0403841				SEC11-T23S-R24E
AMC 280806	Cochise No. 45	88-0403842				SEC11-T23S-R24E
AMC 280807	Cochise No. 46	88-0403843				SEC11-T23S-R24E
AMC 280808	Cochise No. 47	88-0403844				SEC11-T23S-R24E
AMC 280809	Cochise No. 48	88-0403845				SEC11-T23S-R24E
AMC 280810	Cochise No. 49	88-0403846				SEC11-T23S-R24E
AMC 280811	Cochise No. 50	88-0403847				SEC11-T23S-R24E
AMC 280812	Cochise No. 51	88-0403848				SEC11-T23S-R24E
AMC 280813	Cochise No. 52	88-0403849				SEC11-T23S-R24E

Date: 1/21/2014

RECEIVED  
BLM AZ STATE OFFICE  
2014 JUN 24 10:19  
PHOENIX, ARIZONA

RECEIVED  
BLM AZ STATE OFFICE  
2014 JUN 15 P 2:59  
PHOENIX, ARIZONA



**EXHIBIT A**

County: Cochise

State: AZ

BLM Serial #	Claim Name	Original Recording		Amended Recording		Location
		Recording #	Page #	Recording #	Page #	
AMC 280814	Cochise No. 53	88-0403851				SEC11-T23S-R24E
AMC 280815	Cochise No. 54	88-0403851				SEC11-T23S-R24E
AMC 280816	Cochise No. 55	88-0403852				SEC12-T23S-R24E
AMC 280817	Cochise No. 56	88-0403853				SEC12-T23S-R24E
AMC 280818	Cochise No. 57	88-0403854				SEC12-T23S-R24E
AMC 280819	Cochise No. 58	88-0403855				SEC12-T23S-R24E
AMC 280820	Cochise No. 59	88-0403856				SEC12-T23S-R24E
AMC 280821	Cochise No. 60	88-0403857				SEC12-T23S-R24E
AMC 280822	Cochise No. 61	88-0403858				SEC12-T23S-R24E
AMC 280823	Cochise No. 62	88-0403859				SEC12-T23S-R24E
AMC 280824	Cochise No. 63	88-0403860				SEC12-T23S-R24E
AMC 280825	Cochise No. 64	88-0403861				SEC12-T23S-R24E
AMC 280826	Cochise No. 65	88-0403862				SEC12-T23S-R24E
AMC 280827	Cochise No. 66	88-0403863				SEC12-T23S-R24E
AMC 280828	Cochise No. 67	88-0403864				SEC12-T23S-R24E
AMC 280829	Cochise No. 68	88-0403865				SEC12-T23S-R24E
AMC 280830	Cochise No. 69	88-0403866				SEC12-T23S-R24E
AMC 280831	Cochise No. 70	88-0403867				SEC12-T23S-R24E
AMC 280832	Cochise No. 71	88-0403868				SEC12-T23S-R24E
AMC 280833	Cochise No. 7A	88-0203804				SEC10-T23S-R24E
AMC 280834	Cochise No. 8A	88-0203805				SEC10-T23S-R24E
AMC 280835	Cochise No. 9A	88-0203806				SEC10-T23S-R24E
AMC 280836	Cochise No. 10A	88-0203807				SEC10-T23S-R24E
AMC 280837	Cochise No. 11A	88-0203808				SEC10-T23S-R24E
AMC 280838	Cochise No. 16A	88-0203813				SEC10-T23S-R24E
AMC 280839	Cochise No. 17A	88-0203814				SEC10-T23S-R24E
AMC 280840	Cochise No. 18A	88-0203815				SEC10-T23S-R24E
AMC 280841	Cochise No. 19A	88-0203816				SEC10-T23S-R24E
AMC 280842	Cochise No. 20A	88-0203817				SEC10-T23S-R24E
AMC 280843	Cochise No. 21A	88-0203818				SEC10-T23S-R24E
AMC 280844	Cochise No. 22A	88-0203819				SEC11-T23S-R24E
AMC 280845	Cochise No. 23A	88-0203820				SEC11-T23S-R24E
AMC 282508	Cochise No. 72	88-0406824				SEC10-T23S-R24E
AMC 286369	Cochise No. 36A	88-0406823				SEC11-T23S-R24E
AMC 312044	Waldo Fraction	91-0203410				SEC10-T23S-R24E
AMC 344674	Shattuck Fraction	97-0203136				SEC17-T23S-R24E
No. Of Claims	74					

Date: 1/21/2014

RECEIVED  
 BLM AZ STATE OFFICE  
 PHOENIX, ARIZONA  
 JUL 15 P 3:00  
 RECEIVED  
 BLM AZ STATE OFFICE  
 PHOENIX, ARIZONA  
 JUN 24 A 10:16  
 36/50



State of Delaware  
Secretary of State  
Division of Corporations  
Delivered 12:25 PM 06/02/2014  
FILED 11:30 AM 06/02/2014  
SRV 140782970 - 5431793 FILE

**CERTIFICATE OF AMENDMENT OF  
CERTIFICATE OF INCORPORATION  
OF  
FREEPORT-MCMORAN CORPORATION**

RECEIVED  
BLM AZ STATE OFFICE  
2014 JUL 15 P 3:19  
PHOENIX, ARIZONA

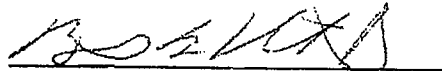
Freeport-McMoRan Corporation, a corporation organized and existing under and by virtue of the General Corporation Law of the State of Delaware (the "Corporation"), hereby certifies that:

1. Section 1 of the Certificate of Incorporation of the Corporation is hereby amended to read in full as follows:

"1. The name of the Corporation is Freeport Minerals Corporation."

2. The amendment of the Certificate of Incorporation herein certified has been duly adopted in accordance with Sections 228 and 242 of the General Corporation Law of the State of Delaware.

IN WITNESS WHEREOF, the Corporation has caused this certificate to be signed this 2nd day of June, 2014.



Douglas N. Currault II  
Secretary

RECEIVED  
BLM AZ STATE OFFICE  
2014 JUN 24 A 10:16  
PHOENIX, ARIZONA



# Delaware

PAGE 1

*The First State*

I, JEFFREY W. BULLOCK, SECRETARY OF STATE OF THE STATE OF DELAWARE, DO HEREBY CERTIFY THE ATTACHED IS A TRUE AND CORRECT COPY OF THE CERTIFICATE OF AMENDMENT OF "FREEPORT-MCMORAN CORPORATION", CHANGING ITS NAME FROM "FREEPORT-MCMORAN CORPORATION" TO "FREEPORT MINERALS CORPORATION", FILED IN THIS OFFICE ON THE SECOND DAY OF JUNE, A.D. 2014, AT 11:30 O'CLOCK A.M.

A FILED COPY OF THIS CERTIFICATE HAS BEEN FORWARDED TO THE NEW CASTLE COUNTY RECORDER OF DEEDS.

RECEIVED  
BLM AZ STATE OFFICE  
2014 JUL 15 P 3:40  
PHOENIX, ARIZONA

RECEIVED  
BLM AZ STATE OFFICE  
2014 JUN 24 A 10:16  
PHOENIX, ARIZONA



5431793 8100  
140782970

*Jeffrey W. Bullock*  
Jeffrey W. Bullock, Secretary of State  
AUTHENTICATION: 1416627

DATE: 06-02-14

You may verify this certificate online at [corp.delaware.gov/authver.shtml](http://corp.delaware.gov/authver.shtml)



**CHRISTINE RHODES**  
 Cochise County Recorder  
 1415 Melody Ln., Bldg. B  
 Bisbee, Arizona 85603

Documents Enclosed:  
 2014-11801


RECEIVED  
 DLM AZ STATE OFFICE

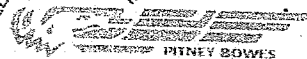
2014 JUL 15 P 2: 55

PHOENIX, ARIZONA

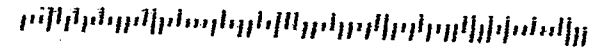
BUREAU OF LAND MANAGEMENT  
 US DEPT OF THE INTERIOR  
 ONE NORTH CENTRAL AVENUE  
 ATTN: MINING CLAIMS SECTION  
 PHOENIX, AZ 85004

FIRST CLASS



UNITED STATES POSTAGE  
  
 PITNEY BOWES  
 02 1A \$ 00.69<sup>0</sup>  
 0004633840 JUL 14 2014  
 MAILED FROM ZIP CODE 85603

8500434427 0041







**FREEPORT-McMoRAN  
COPPER & GOLD INC.**

333 North Central Avenue, Phoenix, AZ 85004 ♦ (602) 366-8152 ♦ Fax (602) 366-7305

AMC 280775

282507

286369

312044

344674

6/24/2014

CERTIFIED MAIL - RETURN RECEIPT REQUESTED

Bureau of Land Management  
U.S. Department of the Interior  
Arizona State Office  
One North Central Avenue  
Phoenix, AZ 85004  
Attn: Mining Claims Section

NOTICE OF TRANSFER OF INTEREST – MINING CLAIMS

TO WHOM IT MAY CONCERN:

Pursuant to 43 C.F.R. 3833.3, notice is hereby given that an interest in the mining claims and/or mill sites described on Exhibit A attached hereto was transferred by name change on June 2, 2014, from Freeport-McMoRan Corporation to:

Freeport Minerals Corporation  
c/o Land & Water Department  
333 North Central Avenue  
Phoenix, AZ 85004

The mining claims and/or mill sites subject to this transfer are described on Exhibit A, attached hereto and by this reference incorporated herein.

Enclosed is a copy of the Amended Articles of Incorporation which has been filed with the State of Delaware on June 2, 2014.

Enclosed is our check payable to the Department of the Interior-Bureau of Land Management in payment of the service charge of \$10 per claim or site, for a total of \$740.00.

Freeport Minerals Corporation

By [Signature]  
Its Manager, Mineral Rights

PHOENIX, ARIZONA

2014 JUN 24 A 10:19

RECEIVED  
BLM AZ STATE OFFICE

ENTERED  
JUN 25 2014  
BY: PM

State of Delaware  
Secretary of State  
Division of Corporations  
Delivered 12:25 PM 06/02/2014  
FILED 11:30 AM 06/02/2014  
SRV 140782970 - 5431793 FILE

**CERTIFICATE OF AMENDMENT OF  
CERTIFICATE OF INCORPORATION  
OF  
FREEPORT-MCMORAN CORPORATION**


Freeport-McMoRan Corporation, a corporation organized and existing under and by virtue of the General Corporation Law of the State of Delaware (the "Corporation"), hereby certifies that:

1. Section 1 of the Certificate of Incorporation of the Corporation is hereby amended to read in full as follows:

"1. The name of the Corporation is Freeport Minerals Corporation."

2. The amendment of the Certificate of Incorporation herein certified has been duly adopted in accordance with Sections 228 and 242 of the General Corporation Law of the State of Delaware.

IN WITNESS WHEREOF, the Corporation has caused this certificate to be signed this 2nd day of June, 2014.



Douglas N. Currault II  
Secretary

RECEIVED  
BLM AZ STATE OFFICE  
2014 JUN 24 A 10:16  
PHOENIX, ARIZONA



# Delaware

PAGE 1

*The First State*

I, JEFFREY W. BULLOCK, SECRETARY OF STATE OF THE STATE OF DELAWARE, DO HEREBY CERTIFY THE ATTACHED IS A TRUE AND CORRECT COPY OF THE CERTIFICATE OF AMENDMENT OF "FREEPORT-MCMORAN CORPORATION", CHANGING ITS NAME FROM "FREEPORT-MCMORAN CORPORATION" TO "FREEPORT MINERALS CORPORATION", FILED IN THIS OFFICE ON THE SECOND DAY OF JUNE, A.D. 2014, AT 11:30 O'CLOCK A.M.

A FILED COPY OF THIS CERTIFICATE HAS BEEN FORWARDED TO THE NEW CASTLE COUNTY RECORDER OF DEEDS.


RECEIVED  
SLM AZ STATE OFFICE  
2014 JUN 24 A 10:16  
PHOENIX, ARIZONA



5431793 8100

140782970

You may verify this certificate online  
at [corp.delaware.gov/authver.shtml](http://corp.delaware.gov/authver.shtml)

  
Jeffrey W. Bullock, Secretary of State  
AUTHENTICATION: 1416627

DATE: 06-02-14

EXHIBIT A

County: Cochise

State: AZ

<u>BLM Serial #</u>	<u>Claim Name</u>	<u>Original Recording</u>		<u>Amended Recording</u>		<u>Location</u>
		<u>Recording #</u>	<u>Page #</u>	<u>Recording #</u>	<u>Page #</u>	
AMC 280775	Cochise No. 1	88-0203798				SEC10-T23S-R24E
AMC 280776	Cochise No. 2	88-0203799				SEC10-T23S-R24E
AMC 280777	Cochise No. 3	88-0203800				SEC10-T23S-R24E
AMC 280778	Cochise No. 4	88-0203801				SEC10-T23S-R24E
AMC 280779	Cochise No. 5	88-0203802				SEC10-T23S-R24E
AMC 280780	Cochise No. 6	88-0203803				SEC11-T23S-R24E
AMC 280781	Cochise No. 12	88-0203809				SEC10-T23S-R24E
AMC 280782	Cochise No. 13	88-0203810				SEC10-T23S-R24E
AMC 280783	Cochise No. 14	88-0203811				SEC10-T23S-R24E
AMC 280784	Cochise No. 15	88-0203812				SEC10-T23S-R24E
AMC 280785	Cochise No. 24	88-0203821				SEC11-T23S-R24E
AMC 280786	Cochise No. 25	88-0203822				SEC11-T23S-R24E
AMC 280787	Cochise No. 26	88-0203823				SEC11-T23S-R24E
AMC 280788	Cochise No. 27	88-0203824				SEC11-T23S-R24E
AMC 280789	Cochise No. 28	88-0203825				SEC11-T23S-R24E
AMC 280790	Cochise No. 29	88-0203826				SEC11-T23S-R24E
AMC 280791	Cochise No. 30	88-0203827				SEC11-T23S-R24E
AMC 280792	Cochise No. 31	88-0203828				SEC11-T23S-R24E
AMC 280793	Cochise No. 32	88-0203829				SEC11-T23S-R24E
AMC 280794	Cochise No. 33	88-0203830				SEC11-T23S-R24E
AMC 280795	Cochise No. 34	88-0203831				SEC11-T23S-R24E
AMC 280796	Cochise No. 35	88-0203832				SEC11-T23S-R24E
AMC 280798	Cochise No. 37	88-0403834				SEC11-T23S-R24E
AMC 280799	Cochise No. 38	88-0403835				SEC11-T23S-R24E
AMC 280800	Cochise No. 39	88-0403836				SEC11-T23S-R24E
AMC 280801	Cochise No. 40	88-0403837				SEC11-T23S-R24E
AMC 280802	Cochise No. 41	88-0403838				SEC11-T23S-R24E
AMC 280803	Cochise No. 42	88-0403839				SEC11-T23S-R24E
AMC 280804	Cochise No. 43	88-0403840				SEC11-T23S-R24E
AMC 280805	Cochise No. 44	88-0403841				SEC11-T23S-R24E
AMC 280806	Cochise No. 45	88-0403842				SEC11-T23S-R24E
AMC 280807	Cochise No. 46	88-0403843				SEC11-T23S-R24E
AMC 280808	Cochise No. 47	88-0403844				SEC11-T23S-R24E
AMC 280809	Cochise No. 48	88-0403845				SEC11-T23S-R24E
AMC 280810	Cochise No. 49	88-0403846				SEC11-T23S-R24E
AMC 280811	Cochise No. 50	88-0403847				SEC11-T23S-R24E
AMC 280812	Cochise No. 51	88-0403848				SEC11-T23S-R24E
AMC 280813	Cochise No. 52	88-0403849				SEC11-T23S-R24E

Date: 1/21/2014

Page 1

RECEIVED  
BLM AZ STATE OFFICE  
2014 JUN 24 A 10:16  
PHOENIX, ARIZONA

38/50



## EXHIBIT A

County: Cochise

State: AZ

BLM Serial #	Claim Name	Original Recording		Amended Recording		Location
		Recording #	Page #	Recording #	Page #	
AMC 280814	Cochise No. 53	88-0403851				SEC11-T23S-R24E
AMC 280815	Cochise No. 54	88-0403851				SEC11-T23S-R24E
AMC 280816	Cochise No. 55	88-0403852				SEC12-T23S-R24E
AMC 280817	Cochise No. 56	88-0403853				SEC12-T23S-R24E
AMC 280818	Cochise No. 57	88-0403854				SEC12-T23S-R24E
AMC 280819	Cochise No. 58	88-0403855				SEC12-T23S-R24E
AMC 280820	Cochise No. 59	88-0403856				SEC12-T23S-R24E
AMC 280821	Cochise No. 60	88-0403857				SEC12-T23S-R24E
AMC 280822	Cochise No. 61	88-0403858				SEC12-T23S-R24E
AMC 280823	Cochise No. 62	88-0403859				SEC12-T23S-R24E
AMC 280824	Cochise No. 63	88-0403860				SEC12-T23S-R24E
AMC 280825	Cochise No. 64	88-0403861				SEC12-T23S-R24E
AMC 280826	Cochise No. 65	88-0403862				SEC12-T23S-R24E
AMC 280827	Cochise No. 66	88-0403863				SEC12-T23S-R24E
AMC 280828	Cochise No. 67	88-0403864				SEC12-T23S-R24E
AMC 280829	Cochise No. 68	88-0403865				SEC12-T23S-R24E
AMC 280830	Cochise No. 69	88-0403866				SEC12-T23S-R24E
AMC 280831	Cochise No. 70	88-0403867				SEC12-T23S-R24E
AMC 280832	Cochise No. 71	88-0403868				SEC12-T23S-R24E
AMC 280833	Cochise No. 7A	88-0203804				SEC10-T23S-R24E
AMC 280834	Cochise No. 8A	88-0203805				SEC10-T23S-R24E
AMC 280835	Cochise No. 9A	88-0203806				SEC10-T23S-R24E
AMC 280836	Cochise No. 10A	88-0203807				SEC10-T23S-R24E
AMC 280837	Cochise No. 11A	88-0203808				SEC10-T23S-R24E
AMC 280838	Cochise No. 16A	88-0203813				SEC10-T23S-R24E
AMC 280839	Cochise No. 17A	88-0203814				SEC10-T23S-R24E
AMC 280840	Cochise No. 18A	88-0203815				SEC10-T23S-R24E
AMC 280841	Cochise No. 19A	88-0203816				SEC10-T23S-R24E
AMC 280842	Cochise No. 20A	88-0203817				SEC10-T23S-R24E
AMC 280843	Cochise No. 21A	88-0203818				SEC10-T23S-R24E
AMC 280844	Cochise No. 22A	88-0203819				SEC11-T23S-R24E
AMC 280845	Cochise No. 23A	88-0203820				SEC11-T23S-R24E
AMC 282508	Cochise No. 72	88-0406824				SEC10-T23S-R24E
AMC 286369	Cochise No. 36A	88-0406823				SEC11-T23S-R24E
AMC 312044	Waldo Fraction	91-0203410				SEC10-T23S-R24E
AMC 344674	Shattuck Fraction	97-0203136				SEC17-T23S-R24E
No. Of Claims	74					

Date: 1/21/2014

Page 2

RECEIVED  
 BLM AZ STATE OFFICE  
 2014 JUN 24 A 10:16  
 PHOENIX, ARIZONA

*36/50*

**United States Department of the Interior**  
**Bureau of Land Management**  
 LANDS/RECREATION & PLANNING  
 ONE N CENTRAL AVE  
 PHOENIX, AZ 85004 -2203  
 Phone: 602-417-9200

Receipt

No: 3062440

<b>Transaction #:</b> 3153410	
<b>Date of Transaction:</b> 06/24/2014	
<b>CUSTOMER:</b>	
FREEPORT-MCMORAN COPPER & GOLD 333 NORTH CENTRAL AVE PHOENIX, AZ 85004 US	

LINE #	QTY	DESCRIPTION	REMARKS	UNIT PRICE	TOTAL
1	1.00	LOCATABLE MINERALS / MINING CLAIMS- NOT NEW-UNADJUD, ONE AUTH NO. ONLY / MINING CLAIM MONEY RECEIVED CASES: AMC280775/\$740.00	TRF (74)	- n/a -	740.00
<b>TOTAL:</b>					<b>\$740.00</b>

PAYMENT INFORMATION					
1	AMOUNT:	740.00	POSTMARKED:	N/A	
	TYPE:	CHECK	RECEIVED:	06/24/2014	
	CHECK NO:	0000819256			
	NAME:	FREEPORT-MCMORAN COPPER & GOLD 333 NORTH CENTRAL AVE PHOENIX AZ 85004 US			

REMARKS

This receipt was generated by the automated BLM Collections and Billing System and is a paper representation of a portion of the official electronic record contained therein.





**FREEPORT-McMoRAN  
COPPER & GOLD INC.**

One North Central Avenue, Phoenix, AZ 85004 ♦ (602) 366-7895 ♦ Fax (602) 366-8117

Amc 282507  
Amc 286369  
Amc 312044  
Amc 280775  
Amc 344674

RECEIVED  
AZ STATE OFFICE  
2010 JAN 20 P 2:34  
PHOENIX, ARIZONA

1/20/2010

CERTIFIED MAIL - RETURN RECEIPT REQUESTED

Bureau of Land Management  
U.S. Department of the Interior  
Arizona State Office  
One North Central Avenue  
Phoenix, Arizona 85004  
Attn: Mining Claims Section

**NOTICE OF TRANSFER OF INTEREST – MINING CLAIMS**

TO WHOM IT MAY CONCERN:

Pursuant to 43 C.F.R. 3833.3, notice is hereby given that an interest in the mining claims and/or mill sites described on Exhibit A attached hereto was transferred by name change on April 15, 2008, from Phelps Dodge Corporation to:

Freeport-McMoRan Corporation  
c/o Land & Water Department  
One North Central Avenue  
Phoenix, AZ 85004

The mining claims and/or mill sites subject to this transfer are described on Exhibit A, attached hereto and by this reference incorporated herein.

Enclosed is our check payable to the Department of the Interior-Bureau of Land Management in payment of the service charge of \$10 per claim or site, for a total of \$740.

Also enclosed is a copy of the Amended Articles of Incorporation which has been filed with the New York Department of State on April 15, 2008.

Freeport McMoRan Corporation

By Donald D. Steward  
Its Property Manager



total 74/sc

EXHIBIT "A"

Bisbee Unpatented Mining Claims

The following described unpatented mining claims situated in Cochise County, Arizona, the names of which, the books and pages of the recording of the location notices of which (which notices are of record in the Office of the Cochise County Recorder) and the Bureau of Land Management (BLM) serial numbers of which, are set forth opposite the names of the respective claims, as follows:

ID	Claim Name	BLM Serial #	Recording Type	Document No.
1	Cochise No. 1	AMC 280775	Fee	88-0203798
2	Cochise No. 2	AMC 280776	Fee	88-0203799
3	Cochise No. 3	AMC 280777	Fee	88-0203800
4	Cochise No. 4	AMC 280778	Fee	88-0203801
5	Cochise No. 5	AMC 280779	Fee	88-0203802
6	Cochise No. 6	AMC 280780	Fee	88-0203803
7	Cochise No. 12	AMC 280781	Fee	88-0203809
8	Cochise No. 13	AMC 280782	Fee	88-0203810
9	Cochise No. 14	AMC 280783	Fee	88-0203811
10	Cochise No. 15	AMC 280784	Fee	88-0203812
11	Cochise No. 24	AMC 280785	Fee	88-0203821
12	Cochise No. 25	AMC 280786	Fee	88-0203822
13	Cochise No. 26	AMC 280787	Fee	88-0203823
14	Cochise No. 27	AMC 280788	Fee	88-0203824
15	Cochise No. 28	AMC 280789	Fee	88-0203825
16	Cochise No. 29	AMC 280790	Fee	88-0203826
17	Cochise No. 30	AMC 280791	Fee	88-0203827
18	Cochise No. 31	AMC 280792	Fee	88-0203828
19	Cochise No. 32	AMC 280793	Fee	88-0203829
20	Cochise No. 33	AMC 280794	Fee	88-0203830
21	Cochise No. 34	AMC 280795	Fee	88-0203831
22	Cochise No. 35	AMC 280796	Fee	88-0203832
23	Cochise No. 37	AMC 280798	Fee	88-0403834
24	Cochise No. 38	AMC 280799	Fee	88-0403835
25	Cochise No. 39	AMC 280800	Fee	88-0403836
26	Cochise No. 40	AMC 280801	Fee	88-0403837
27	Cochise No. 41	AMC 280802	Fee	88-0403838
28	Cochise No. 42	AMC 280803	Fee	88-0403839
29	Cochise No. 43	AMC 280804	Fee	88-0403840
30	Cochise No. 44	AMC 280805	Fee	88-0403841
31	Cochise No. 45	AMC 280806	Fee	88-0403842
32	Cochise No. 46	AMC 280807	Fee	88-0403843
33	Cochise No. 47	AMC 280808	Fee	88-0403844
34	Cochise No. 48	AMC 280809	Fee	88-0403845
35	Cochise No. 49	AMC 280810	Fee	88-0403846
36	Cochise No. 50	AMC 280811	Fee	88-0403847
37	Cochise No. 51	AMC 280812	Fee	88-0403848
38	Cochise No. 52	AMC 280813	Fee	88-0403849



RECEIVED  
 COUNTY RECORDER'S OFFICE  
 FEB 20 P 2:34  
 TULSA, ARIZONA

38/5c  
 1

39	Cochise No. 53	AMC 280814	Fee	88-0403851
40	Cochise No. 54	AMC 280815	Fee	88-0403851
41	Cochise No. 55	AMC 280816	Fee	88-0403852
42	Cochise No. 56	AMC 280817	Fee	88-0403853
43	Cochise No. 57	AMC 280818	Fee	88-0403854
44	Cochise No. 58	AMC 280819	Fee	88-0403855
45	Cochise No. 59	AMC 280820	Fee	88-0403856
46	Cochise No. 60	AMC 280821	Fee	88-0403857
47	Cochise No. 61	AMC 280822	Fee	88-0403858
48	Cochise No. 62	AMC 280823	Fee	88-0403859
49	Cochise No. 63	AMC 280824	Fee	88-0403860
50	Cochise No. 64	AMC 280825	Fee	88-0403861
51	Cochise No. 65	AMC 280826	Fee	88-0403862
52	Cochise No. 66	AMC 280827	Fee	88-0403863
53	Cochise No. 67	AMC 280828	Fee	88-0403864
54	Cochise No. 68	AMC 280829	Fee	88-0403865
55	Cochise No. 69	AMC 280830	Fee	88-0403866
56	Cochise No. 70	AMC 280831	Fee	88-0403867
57	Cochise No. 71	AMC 280832	Fee	88-0403868
58	Cochise No. 7A	AMC 280833	Fee	88-0203804
59	Cochise No. 8A	AMC 280834	Fee	88-0203805
60	Cochise No. 9A	AMC 280835	Fee	88-0203806
61	Cochise No. 10A	AMC 280836	Fee	88-0203807
62	Cochise No. 11A	AMC 280837	Fee	88-0203808
63	Cochise No. 16A	AMC 280838	Fee	88-0203813
64	Cochise No. 17A	AMC 280839	Fee	88-0203814
65	Cochise No. 18A	AMC 280840	Fee	88-0203815
66	Cochise No. 19A	AMC 280841	Fee	88-0203816
67	Cochise No. 20A	AMC 280842	Fee	88-0203817
68	Cochise No. 21A	AMC 280843	Fee	88-0203818
69	Cochise No. 22A	AMC 280844	Fee	88-0203819
70	Cochise No. 23A	AMC 280845	Fee	88-0203820
71	Cochise No. 72	AMC 282508	Fee	88-0406824
72	Cochise No. 36A	AMC 286369	Fee	88-0406823
73	Waldo Fraction	AMC 312044	Fee	91-0203410
74	Shattuck Fraction	AMC 344674	Fee	97-0203136

*36/sc*

RECEIVED  
 MAR 2 1998  
 PHOENIX, ARIZONA





FILING RECEIPT

=====

ENTITY NAME: FREEPORT-MCMORAN CORPORATION

DOCUMENT TYPE: AMENDMENT (DOMESTIC BUSINESS)  
NAME

COUNTY: NEWY

=====


FILED: 04/15/2008 DURATION: \*\*\*\*\* CASH#: 080415000997 FILM #: 080415000896

FILER:

-----  
PHELPS DODGE CORPORATION  
CORPORATE SECRETARY DEPT.  
ONE NORTH CENTRAL AVE.  
PHOENIX, AZ 85004

ADDRESS FOR PROCESS:  
-----

REGISTERED AGENT:  
-----



RECEIVED  
ALBANY STATE OFFICE  
2008 JAN 20 P 2:34  
PHOENIX, ARIZONA

=====

SERVICE COMPANY: CORPORATION SERVICE COMPANY - 45

SERVICE CODE: 45

FEEES                    245.00  
-----  
FILING                    60.00  
TAX                        0.00  
CERT                      0.00  
COPIES                    10.00  
HANDLING                 175.00

PAYMENTS                245.00  
-----  
CASH                      0.00  
CHECK                     0.00  
CHARGE                    0.00  
DRAWDOWN                 245.00  
OPAL                       0.00  
REFUND                    0.00

=====

527608JBA

DOS-1025 (04/2007).

**STATE OF NEW YORK**  
**DEPARTMENT OF STATE**

I hereby certify that the annexed copy has been compared with the original document in the custody of the Secretary of State and that the same is a true copy of said original.



WITNESS my hand and the official seal of the Department of State, at the City of Albany, on April 16, 2008.

*Paul LaPointe*

Paul LaPointe  
Special Deputy Secretary of State

RECEIVED  
MAY 17 2008  
2008 JAN 20 P 2:35  
TUCSON, ARIZONA

080415 00896

**CSC 45**

**CERTIFICATE OF AMENDMENT OF THE  
CERTIFICATE OF INCORPORATION  
OF  
PHELPS DODGE CORPORATION**  
*Under Section 805 of the Business Corporation Law*

I, Douglas N. Curraut II, being the Secretary of Phelps Dodge Corporation, a corporation formed under the laws of the State of New York (the "Corporation"), to effect the amendment of the Certificate of Incorporation of the Corporation, do hereby certify as follows:

1. The name of the Corporation is Phelps Dodge Corporation. The name under which the Corporation was formed was Copper Queen Consolidated Mining Company.
2. The Certificate of Incorporation of the Corporation was filed with the Department of State of the State of New York on August 10, 1885. A Restated Certificate of Incorporation was filed with such Department on May 1, 2007.
3. The Certificate of Incorporation is hereby further amended in accordance with Section 801 of the Business Corporation Law to change the Corporation's name.
4. Article FIRST of the Certificate of Incorporation of the Corporation as amended and supplemented to date, relating to the corporation name is hereby amended to read as:

\*\*\*\*\*

**"FIRST:** The name of the Corporation is Freeport-McMoRan Corporation."

\*\*\*\*\*

5. In accordance with the applicable provisions of Section 708 and Section 807 of the Business Corporation Law of the State of New York, in lieu of a meeting and vote of the board of directors, the sole director of the Corporation has given written consent to approve this Certificate of Amendment and to recommend that the sole shareholder of the Corporation adopt this amendment of the Corporation's Certificate of Incorporation.
6. In lieu of a meeting and vote of the sole shareholder, the sole shareholder of the Corporation has given written consent to adoption of this Certificate of Amendment in accordance with the applicable provisions of Section 615 and Section 803 of the Business Corporation Law of the State of New York.

RECEIVED  
SECRETARY OF STATE  
2008 JUN 20 P 2:35  
TUCSON, ARIZONA

080415000896



080415000896

CERTIFICATE OF AMENDMENT OF THE  
.. CERTIFICATE OF INCORPORATION  
OF

**PHELPS DODGE CORPORATION**

Under Section 803 of the Business Corporation Law

**FILED**

2008 APR 15 PM 4:21

Filed by:

Phelps Dodge Corporation  
Corporate Secretary Dept.  
One North Central Ave.  
Phoenix, AZ 85004

PHOENIX, ARIZONA

2010 JAN 20 P 2:35

RECEIVED  
TULSA STATE OFFICE

STATE OF NEW YORK  
DEPARTMENT OF STATE

APR 15 2008


CUSTOMER REF. #  
527608589A

FILED  
AKS  
NY

CSC 45  
DRAW DOWN

997

IN WITNESS WHEREOF, I have executed this certificate, and affirm that the statements made herein are true under penalties of perjury, on this 11th day of April, 2008.

  
Douglas N. Curraut II  
Secretary

RECEIVED  
MAR 20 2008  
STATE OFFICE  
PHOENIX, ARIZONA

**United States Department of the Interior**  
**Bureau of Land Management**  
 BUSINESS & SUPPORT SVCS DIV  
 ONE N CENTRAL AVE SUITE 800  
 PHOENIX, AZ 85004 -4427  
 Phone: (602) 417-9200

Receipt

No: 2071484

<b>Transaction #:</b> 2138081	
<b>Date of Transaction:</b> 01/20/2010	
<b>CUSTOMER:</b>	FREEPORT MCMORAN COPPER & GOLD 1 N CENTRAL AVE PHOENIX,AZ 85004-4414 US

LINE #	QTY	DESCRIPTION	REMARKS	UNIT PRICE	TOTAL
1	1.00	LOCATABLE MINERALS / MINING CLAIMS- NOT NEW-UNADJUD,ONE AUTH NO. ONLY / MINING CLAIM MONEY RECEIVED CASES: AMC280775/\$740.00	TRF (74)	- n/a -	740.00
<b>TOTAL:</b>					<b>\$740.00</b>

PAYMENT INFORMATION					
1	AMOUNT:	740.00	POSTMARKED:	N/A	
	TYPE:	CHECK	RECEIVED:	01/20/2010	
	CHECK NO:	671926			
	NAME:	FREEPORT MCMORAN COPPER & GOLD 1 N CENTRAL AVE PHOENIX AZ 85004-4414 US			

REMARKS	

This receipt was generated by the automated BLM Collections and Billing System and is a paper representation of a portion of the official electronic record contained therein.





RECEIVED  
 MAY 3 1994  
 PHOENIX, ARIZONA

RELINQUISHMENT OF MINING CLAIM(S)

I (We)           PHELPS DODGE CORPORATION          

hereby relinquish and abandon all right, title, and interest in the following described mining claim(s):

Name of Claim(s) and BLM Serial #	Description of land - Approximate legal description of claim(s)	Date of original, supplemental, and amended locations	WHERE RECORDED	
			COUNTY <u>Cochise County</u>	STATE <u>Arizona</u>
			Accession # or Book	Page
readnaught Fraction No. 1 AMC #313486	Sec. 9, T23S, R24E	3-14-1991	Records	910304793
readnaught Fraction No. 2 AMC #313487	Sec. 9, T23S, R24E	3-14-1991	Records	910304794
Key Fraction AMC #319866	Sec. 9, T23S, R24E	2-19-1992	Records	920203949
Cochise No. 73 AMC #282509	Sec. 10, 11 & 15, T23S, R24E	2-4-1988	Records	880406825
OGA Fraction AMC #325303	Sec. 10, T23S, R24E	10-28-1992	Records	921025852

/s/ James L. Madson  
 Vice President  
 Phelps Dodge Corporation  
 \_\_\_\_\_  
 \_\_\_\_\_  
 \_\_\_\_\_

/s/ \_\_\_\_\_  
 /s/ \_\_\_\_\_  
 /s/ \_\_\_\_\_  
 /s/ \_\_\_\_\_

STATE OF Arizona  
 COUNTY OF Maricopa  
 May 2, 1994  
 Date of this Acknowledgement:

ACKNOWLEDGEMENT

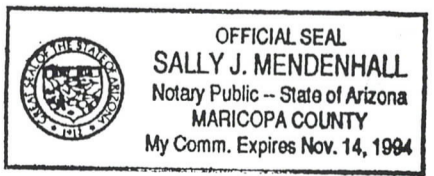
ss. On this date, before me, a Notary Public, personally appeared:  
James L. Madson  
 \_\_\_\_\_  
 \_\_\_\_\_

Signature of Notary Public:  
Sally J. Mendenhall  
 Notary Expiration Date:

ENTERED IN COMPUTER

Closed  
 E. Stok  
 5-24-94

known to me or satisfactorily proven to be the person whose name is subscribed to this instrument and acknowledged that he executed the same. If this person's name is subscribed in a representative capacity, it is for the principal named and in the capacity indicated.





# United States Department of the Interior



BUREAU OF LAND MANAGEMENT  
ARIZONA STATE OFFICE  
3707 N. 7TH STREET  
P.O. BOX 16563  
PHOENIX, ARIZONA 85011  
(602) 640-5550

IN REPLY REFER TO:

(922-LC)  
0022M  
A MC 282507  
A MC 289500  
A MC 289533  
A MC 291882  
A MC 293157

CERTIFIED MAIL--RETURN RECEIPT REQUESTED

August 17, 1990

## DECISION

Mining Claimant(s)  
as Shown on the  
Enclosed Sheet

Mining Claim(s)  
as Shown on the  
Enclosed Sheets(2)

### MINING CLAIMS DECLARED ABANDONED

The Federal Land Policy and Management Act (FLPMA) of 1976, 43 U.S.C. 1744, and the implementing regulations in 43 CFR 3833.2, require an annual filing for all mining claims recorded with the Bureau of Land Management (BLM). FLPMA provides that failure to file evidence of annual assessment work or a notice of intention to hold by December 30 of each year shall be deemed conclusively to constitute an abandonment of the claim and it is void by operation of law. The constitutionality of Section 314 of FLPMA was upheld on April 1, 1985, by the United States Supreme Court in United States v. Locke et al., 471 U.S. 84, 129 (1985).

The BLM records do not show receipt of either an affidavit of annual assessment work performed or a notice of intention to hold for the claim(s) listed on the enclosed sheet(s) for the 1989 assessment year.

If you did timely file an affidavit or notice of intention to hold with the BLM during 1989, please furnish a copy which shows receipt by the BLM Arizona State Office, (dated and time stamped) during 1989.

Your proof must show the required document was timely filed with the BLM during 1989, otherwise it will not be accepted. The evidence must be received in this office no later than 30 days from receipt of this decision. If the proof is not furnished during this 30-day period, the claim(s) will be removed from our records as abandoned and void.

*Alan Rabinoff*

Alan Rabinoff  
Chief, Branch of  
Mining Law Administration

Enclosure

LEAD OWNER

PHELPS DODGE  
PO BOX 50427  
TUCSON AZ 85703

CO-OWNERS  
NONE

ARIZONA LEAD FILE NUMBER - 282507

CASE SERIAL TYPE NUMBER	CLAIM NAME	LAST ASSMT.	CASE SERIAL TYPE NUMBER	CLAIM NAME	LAST ASSMT.
LD 282507	COCHISE NC 36A	1988			

ARIZONA LEAD FILE NUMBER - 289500

CASE SERIAL TYPE NUMBER	CLAIM NAME	LAST ASSMT.	CASE SERIAL TYPE NUMBER	CLAIM NAME	LAST ASSMT.
LD 289523	BETA 94R	0000			

ARIZONA LEAD FILE NUMBER - 289533

CASE SERIAL TYPE NUMBER	CLAIM NAME	LAST ASSMT.	CASE SERIAL TYPE NUMBER	CLAIM NAME	LAST ASSMT.
LD 289552	RAY 9	0000	LD 289553	RAY 10	0000
LD 289554	RAY 11	0000	LD 289555	RAY 12	0000
LD 289556	SUN 1	0000	LD 289557	SUN 2	0000
LD 289558	SUN 3	0000	LD 289559	SUN 4	0000
LD 289560	MED 1	0000	LD 289561	MED 2	0000
LD 289562	MED 3	0000	LD 289563	MED 4	0000
LD 289564	MED 5	0000	LD 289565	MED 6	0000
LD 289566	MED 7	0000	LD 289567	MED 8	0000
LD 289568	MED 9	0000	LD 289569	MED 10	0000

Closed 282507

8-17-90  
ENTERED IN COMPUTER  
Eji



## LEAD OWNER

PHELPS DODGE  
 PO BOX 50427  
 TUCSON AZ 85703

CO-OWNERS  
 NONE

ARIZONA

LEAD FILE NUMBER - 291882

CASE TYPE	SERIAL NUMBER	CLAIM NAME	LAST ASSMT.	CASE TYPE	SERIAL NUMBER	CLAIM NAME	LAST ASSMT.
LD	291882	LS-27R	0000	LD	291883	LS-28R	0000
LD	291884	LS-28R	0000	LD	291885	ROUND RIDGE 1R	0000
LD	291886	ROUND RIDGE 2R	0000	LD	291887	ROUND RIDGE 3R	0000
LD	291888	GAMMA 83R	0000	LD	291889	GAMMA 85R	0000
LD	291890	GAMMA 87R	0000	LD	291891	GAMMA 89R	0000
LD	291892	GAMMA 91R	0000	LD	291893	BETA 81R	0000
LD	291894	BETA 85R	0000	LD	291895	BETA 87R	0000
LD	291896	BETA 89R	0000	LD	291897	BETA 90R	0000
LD	291898	BETA 92R	0000	LD	291899	BETA 94R	0000

ARIZONA

LEAD FILE NUMBER - 293157

CASE TYPE	SERIAL NUMBER	CLAIM NAME	LAST ASSMT.	CASE TYPE	SERIAL NUMBER	CLAIM NAME	LAST ASSMT.
LD	293157	LS-26R	0000				

**NOTICE!!**

**These documents have been scanned!**

**Do not place un-scanned documents beneath this notice!**

**Do not remove this notice from this file!**

GPO Jacket No. 560-102  
Print Order 61540  
Rise Business Services, LLC  
Job=AZ15 8/2/2019



Box Number= AZ15200



Claim Begin-End: AMC282507-AMC282509

**4 Annual Filings**



AZ15200-3

AMC280775-AMC286818





## EXHIBIT A

County: Cochise

State: AZ

<u>BLM Serial #</u>	<u>Claim Name</u>	<u>Original Recording</u>		<u>Amended Recording</u>		<u>Location</u>
		<u>Recording #</u>	<u>Page #</u>	<u>Recording #</u>	<u>Page #</u>	
AMC 280775	Cochise No. 1	88-0203798				SEC10-T23S-R24E
AMC 280776	Cochise No. 2	88-0203799				SEC10-T23S-R24E
AMC 280777	Cochise No. 3	88-0203800				SEC10-T23S-R24E
AMC 280778	Cochise No. 4	88-0203801				SEC10-T23S-R24E
AMC 280779	Cochise No. 5	88-0203802				SEC10-T23S-R24E
AMC 280780	Cochise No. 6	88-0203803				SEC11-T23S-R24E
AMC 280781	Cochise No. 12	88-0203809				SEC10-T23S-R24E
AMC 280782	Cochise No. 13	88-0203810				SEC10-T23S-R24E
AMC 280783	Cochise No. 14	88-0203811				SEC10-T23S-R24E
AMC 280784	Cochise No. 15	88-0203812				SEC10-T23S-R24E
AMC 280785	Cochise No. 24	88-0203821				SEC11-T23S-R24E
AMC 280786	Cochise No. 25	88-0203822				SEC11-T23S-R24E
AMC 280787	Cochise No. 26	88-0203823				SEC11-T23S-R24E
AMC 280788	Cochise No. 27	88-0203824				SEC11-T23S-R24E
AMC 280789	Cochise No. 28	88-0203825				SEC11-T23S-R24E
AMC 280790	Cochise No. 29	88-0203826				SEC11-T23S-R24E
AMC 280791	Cochise No. 30	88-0203827				SEC11-T23S-R24E
AMC 280792	Cochise No. 31	88-0203828				SEC11-T23S-R24E
AMC 280793	Cochise No. 32	88-0203829				SEC11-T23S-R24E
AMC 280794	Cochise No. 33	88-0203830				SEC11-T23S-R24E
AMC 280795	Cochise No. 34	88-0203831				SEC11-T23S-R24E
AMC 280796	Cochise No. 35	88-0203832				SEC11-T23S-R24E
AMC 280798	Cochise No. 37	88-0403834				SEC11-T23S-R24E
AMC 280799	Cochise No. 38	88-0403835				SEC11-T23S-R24E
AMC 280800	Cochise No. 39	88-0403836				SEC11-T23S-R24E
AMC 280801	Cochise No. 40	88-0403837				SEC11-T23S-R24E
AMC 280802	Cochise No. 41	88-0403838				SEC11-T23S-R24E
AMC 280803	Cochise No. 42	88-0403839				SEC11-T23S-R24E
AMC 280804	Cochise No. 43	88-0403840				SEC11-T23S-R24E
AMC 280805	Cochise No. 44	88-0403841				SEC11-T23S-R24E
AMC 280806	Cochise No. 45	88-0403842				SEC11-T23S-R24E
AMC 280807	Cochise No. 46	88-0403843				SEC11-T23S-R24E
AMC 280808	Cochise No. 47	88-0403844				SEC11-T23S-R24E
AMC 280809	Cochise No. 48	88-0403845				SEC11-T23S-R24E
AMC 280810	Cochise No. 49	88-0403846				SEC11-T23S-R24E
AMC 280811	Cochise No. 50	88-0403847				SEC11-T23S-R24E
AMC 280812	Cochise No. 51	88-0403848				SEC11-T23S-R24E
AMC 280813	Cochise No. 52	88-0403849				SEC11-T23S-R24E

Date: 10/30/2017

RECEIVED  
 PHOENIX, ARIZONA  
 2018 MAY -9 A 10:22



## EXHIBIT A

County: Cochise

State: AZ

Original Recording

Amended Recording

<u>BLM Serial #</u>	<u>Claim Name</u>	<u>Recording #</u>	<u>Page #</u>	<u>Recording #</u>	<u>Page #</u>	<u>Location</u>
AMC 280814	Cochise No. 53	88-0403851				SEC11-T23S-R24E
AMC 280815	Cochise No. 54	88-0403851				SEC11-T23S-R24E
AMC 280816	Cochise No. 55	88-0403852				SEC12-T23S-R24E
AMC 280817	Cochise No. 56	88-0403853				SEC12-T23S-R24E
AMC 280818	Cochise No. 57	88-0403854				SEC12-T23S-R24E
AMC 280819	Cochise No. 58	88-0403855				SEC12-T23S-R24E
AMC 280820	Cochise No. 59	88-0403856				SEC12-T23S-R24E
AMC 280821	Cochise No. 60	88-0403857				SEC12-T23S-R24E
AMC 280822	Cochise No. 61	88-0403858				SEC12-T23S-R24E
AMC 280823	Cochise No. 62	88-0403859				SEC12-T23S-R24E
AMC 280824	Cochise No. 63	88-0403860				SEC12-T23S-R24E
AMC 280825	Cochise No. 64	88-0403861				SEC12-T23S-R24E
AMC 280826	Cochise No. 65	88-0403862				SEC12-T23S-R24E
AMC 280827	Cochise No. 66	88-0403863				SEC12-T23S-R24E
AMC 280828	Cochise No. 67	88-0403864				SEC12-T23S-R24E
AMC 280829	Cochise No. 68	88-0403865				SEC12-T23S-R24E
AMC 280830	Cochise No. 69	88-0403866				SEC12-T23S-R24E
AMC 280831	Cochise No. 70	88-0403867				SEC12-T23S-R24E
AMC 280832	Cochise No. 71	88-0403868				SEC12-T23S-R24E
AMC 280833	Cochise No. 7A	88-0203804				SEC10-T23S-R24E
AMC 280834	Cochise No. 8A	88-0203805				SEC10-T23S-R24E
AMC 280835	Cochise No. 9A	88-0203806				SEC10-T23S-R24E
AMC 280836	Cochise No. 10A	88-0203807				SEC10-T23S-R24E
AMC 280837	Cochise No. 11A	88-0203808				SEC10-T23S-R24E
AMC 280838	Cochise No. 16A	88-0203813				SEC10-T23S-R24E
AMC 280839	Cochise No. 17A	88-0203814				SEC10-T23S-R24E
AMC 280840	Cochise No. 18A	88-0203815				SEC10-T23S-R24E
AMC 280841	Cochise No. 19A	88-0203816				SEC10-T23S-R24E
AMC 280842	Cochise No. 20A	88-0203817				SEC10-T23S-R24E
AMC 280843	Cochise No. 21A	88-0203818				SEC10-T23S-R24E
AMC 280844	Cochise No. 22A	88-0203819				SEC11-T23S-R24E
AMC 280845	Cochise No. 23A	88-0203820				SEC11-T23S-R24E
AMC 282508	Cochise No. 72	88-0406824				SEC10-T23S-R24E
AMC 286369	Cochise No. 36A	88-0406823				SEC11-T23S-R24E
AMC 312044	Waldo Fraction	91-0203410				SEC10-T23S-R24E
AMC 344674	Shattuck Fraction	97-0203136				SEC17-T23S-R24E
<b>No. Of Claims</b>	74					

PHOENIX, ARIZONA  
2018 MAY -9 - 10:22

Date: 10/30/2017

RECEIVED  
STATE OFFICE

**United States Department of the Interior**  
**Bureau of Land Management**  
 DIV OF LANDS, MINRLS & ENERGY  
 ONE N CENTRAL AVE  
 PHOENIX, AZ 85004 -4427  
 Phone: 602-417-9200

Receipt

No: 4158633

<b>Transaction #:</b> 4272857	
<b>Date of Transaction:</b> 05/09/2018	
CUSTOMER:	
FREEPORT MINERALS CORP 333 N CENTRAL AVE PHOENIX,AZ 85004-2121 US	

LINE #	QTY	DESCRIPTION	REMARKS	UNIT PRICE	TOTAL
1	1.00	LOCATABLE MINERALS / MINING CLAIMS- NOT NEW-UNADJUD,ONE AUTH NO. ONLY / MINING CLAIM MONEY RECEIVED <b>CASES:</b> AMC280775/\$11470.00	2019 MAINT (74)	- n/a -	11470.00
<b>TOTAL:</b>					<b>\$11,470.00</b>

PAYMENT INFORMATION			
1	AMOUNT:	11470.00	POSTMARKED: N/A
	TYPE:	CHECK	RECEIVED: 05/09/2018
	CHECK NO:	0000895963	
	NAME:	FREEPORT MINERALS CORP 333 N CENTRAL AVE PHOENIX AZ 85004-2121 US	

REMARKS

This receipt was generated by the automated BLM Collections and Billing System and is a paper representation of a portion of the official electronic record contained therein.



# EXHIBIT A

County: Cochise

State: AZ

BLM Serial #	Claim Name	Original Recording		Amended Recording		Location
		Recording #	Page #	Recording #	Page #	
AMC 280775	Cochise No. 1	88-0203798				SEC10-T23S-R24E
AMC 280776	Cochise No. 2	88-0203799				SEC10-T23S-R24E
AMC 280777	Cochise No. 3	88-0203800				SEC10-T23S-R24E
AMC 280778	Cochise No. 4	88-0203801				SEC10-T23S-R24E
AMC 280779	Cochise No. 5	88-0203802				SEC10-T23S-R24E
AMC 280780	Cochise No. 6	88-0203803				SEC11-T23S-R24E
AMC 280781	Cochise No. 12	88-0203809				SEC10-T23S-R24E
AMC 280782	Cochise No. 13	88-0203810				SEC10-T23S-R24E
AMC 280783	Cochise No. 14	88-0203811				SEC10-T23S-R24E
AMC 280784	Cochise No. 15	88-0203812				SEC10-T23S-R24E
AMC 280785	Cochise No. 24	88-0203821				SEC11-T23S-R24E
AMC 280786	Cochise No. 25	88-0203822				SEC11-T23S-R24E
AMC 280787	Cochise No. 26	88-0203823				SEC11-T23S-R24E
AMC 280788	Cochise No. 27	88-0203824				SEC11-T23S-R24E
AMC 280789	Cochise No. 28	88-0203825				SEC11-T23S-R24E
AMC 280790	Cochise No. 29	88-0203826				SEC11-T23S-R24E
AMC 280791	Cochise No. 30	88-0203827				SEC11-T23S-R24E
AMC 280792	Cochise No. 31	88-0203828				SEC11-T23S-R24E
AMC 280793	Cochise No. 32	88-0203829				SEC11-T23S-R24E
AMC 280794	Cochise No. 33	88-0203830				SEC11-T23S-R24E
AMC 280795	Cochise No. 34	88-0203831				SEC11-T23S-R24E
AMC 280796	Cochise No. 35	88-0203832				SEC11-T23S-R24E
AMC 280798	Cochise No. 37	88-0403834				SEC11-T23S-R24E
AMC 280799	Cochise No. 38	88-0403835				SEC11-T23S-R24E
AMC 280800	Cochise No. 39	88-0403836				SEC11-T23S-R24E
AMC 280801	Cochise No. 40	88-0403837				SEC11-T23S-R24E
AMC 280802	Cochise No. 41	88-0403838				SEC11-T23S-R24E
AMC 280803	Cochise No. 42	88-0403839				SEC11-T23S-R24E
AMC 280804	Cochise No. 43	88-0403840				SEC11-T23S-R24E
AMC 280805	Cochise No. 44	88-0403841				SEC11-T23S-R24E
AMC 280806	Cochise No. 45	88-0403842				SEC11-T23S-R24E
AMC 280807	Cochise No. 46	88-0403843				SEC11-T23S-R24E
AMC 280808	Cochise No. 47	88-0403844				SEC11-T23S-R24E
AMC 280809	Cochise No. 48	88-0403845				SEC11-T23S-R24E
AMC 280810	Cochise No. 49	88-0403846				SEC11-T23S-R24E
AMC 280811	Cochise No. 50	88-0403847				SEC11-T23S-R24E
AMC 280812	Cochise No. 51	88-0403848				SEC11-T23S-R24E
AMC 280813	Cochise No. 52	88-0403849				SEC11-T23S-R24E

RECEIVED  
 MAR 15 2017  
 BUREAU OF LAND MANAGEMENT  
 PHOENIX, ARIZONA



# EXHIBIT A

County: Cochise

State: AZ

BLM Serial #	Claim Name	Original Recording		Amended Recording		Location
		Recording #	Page #	Recording #	Page #	
AMC 280814	Cochise No. 53	88-0403851				SEC11-T23S-R24E
AMC 280815	Cochise No. 54	88-0403851				SEC11-T23S-R24E
AMC 280816	Cochise No. 55	88-0403852				SEC12-T23S-R24E
AMC 280817	Cochise No. 56	88-0403853				SEC12-T23S-R24E
AMC 280818	Cochise No. 57	88-0403854				SEC12-T23S-R24E
AMC 280819	Cochise No. 58	88-0403855				SEC12-T23S-R24E
AMC 280820	Cochise No. 59	88-0403856				SEC12-T23S-R24E
AMC 280821	Cochise No. 60	88-0403857				SEC12-T23S-R24E
AMC 280822	Cochise No. 61	88-0403858				SEC12-T23S-R24E
AMC 280823	Cochise No. 62	88-0403859				SEC12-T23S-R24E
AMC 280824	Cochise No. 63	88-0403860				SEC12-T23S-R24E
AMC 280825	Cochise No. 64	88-0403861				SEC12-T23S-R24E
AMC 280826	Cochise No. 65	88-0403862				SEC12-T23S-R24E
AMC 280827	Cochise No. 66	88-0403863				SEC12-T23S-R24E
AMC 280828	Cochise No. 67	88-0403864				SEC12-T23S-R24E
AMC 280829	Cochise No. 68	88-0403865				SEC12-T23S-R24E
AMC 280830	Cochise No. 69	88-0403866				SEC12-T23S-R24E
AMC 280831	Cochise No. 70	88-0403867				SEC12-T23S-R24E
AMC 280832	Cochise No. 71	88-0403868				SEC12-T23S-R24E
AMC 280833	Cochise No. 7A	88-0203804				SEC10-T23S-R24E
AMC 280834	Cochise No. 8A	88-0203805				SEC10-T23S-R24E
AMC 280835	Cochise No. 9A	88-0203806				SEC10-T23S-R24E
AMC 280836	Cochise No. 10A	88-0203807				SEC10-T23S-R24E
AMC 280837	Cochise No. 11A	88-0203808				SEC10-T23S-R24E
AMC 280838	Cochise No. 16A	88-0203813				SEC10-T23S-R24E
AMC 280839	Cochise No. 17A	88-0203814				SEC10-T23S-R24E
AMC 280840	Cochise No. 18A	88-0203815				SEC10-T23S-R24E
AMC 280841	Cochise No. 19A	88-0203816				SEC10-T23S-R24E
AMC 280842	Cochise No. 20A	88-0203817				SEC10-T23S-R24E
AMC 280843	Cochise No. 21A	88-0203818				SEC10-T23S-R24E
AMC 280844	Cochise No. 22A	88-0203819				SEC11-T23S-R24E
AMC 280845	Cochise No. 23A	88-0203820				SEC11-T23S-R24E
AMC 282508	Cochise No. 72	88-0406824				SEC10-T23S-R24E
AMC 286369	Cochise No. 36A	88-0406823				SEC11-T23S-R24E
AMC 312044	Waldo Fraction	91-0203410				SEC10-T23S-R24E
AMC 344674	Shattuck Fraction	97-0203136				SEC17-T23S-R24E
<b>No. Of Claims</b>	74					

RECEIVED  
 DEPARTMENT OF  
 LAND AND WATER  
 CONSERVATION  
 PHOENIX, AZ  
 1/31/2017



**United States Department of the Interior**  
**Bureau of Land Management**  
 DIV OF LANDS, MINRLS & ENERGY  
 ONE N CENTRAL AVE  
 PHOENIX, AZ 85004 -4427  
 Phone: 602-417-9200

Receipt

No: 3821353

<b>Transaction #:</b> 3929351	
<b>Date of Transaction:</b> 04/27/2017	
CUSTOMER:	
FREEPORT MCMORAN INC 333 N CENTRAL AVE PHOENIX, AZ 85004-2121 US	

LINE #	QTY	DESCRIPTION	REMARKS	UNIT PRICE	TOTAL
1	1.00	LOCATABLE MINERALS / MINING CLAIMS- NOT NEW-UNADJUD, ONE AUTH NO. ONLY / MINING CLAIM MONEY RECEIVED <b>CASES: AMC280775/\$11470.00</b>	2018 MAINT/74	- n/a -	11470.00
<b>TOTAL:</b>					<b>\$11,470.00</b>

PAYMENT INFORMATION					
1	AMOUNT:	11470.00	POSTMARKED:	N/A	
	TYPE:	CHECK	RECEIVED:	04/27/2017	
	CHECK NO:	0000875871			
	NAME:	FREEPORT MCMORAN INC 333 N CENTRAL AVE PHOENIX AZ 85004-2121 US			

REMARKS

This receipt was generated by the automated BLM Collections and Billing System and is a paper representation of a portion of the official electronic record contained therein.

282507

June 15, 2016

After recording, return to:  
Freeport Minerals Corporation  
Attn: C. Loder  
333 North Central Avenue  
Phoenix, AZ 85004

Bureau of Land Management  
Arizona State Office  
One N. Central Avenue  
Phoenix, AZ 85004


RECEIVED  
BLM AZ STATE OFFICE  
2016 JUN 15 2:28  
PHOENIX, ARIZONA

**NOTICE OF INTENT TO HOLD MINING CLAIMS AND PAYMENT OF BLM MAINTENANCE FEE**

Re: Payment of Annual Claim Maintenance Fee

Dear Sir or Madam:


This will serve as notice that Freeport Minerals Corporation, formerly known as Freeport-McMoRan Corporation, whose address for purposes of this filing is 333 North Central Avenue, 24<sup>th</sup> Floor, Phoenix, Arizona, 85004, intends to hold the mining claims and/or mill sites described on Exhibit A attached hereto for the assessment year ending at 12 o'clock, noon, on September 1, 2017 by payment of the annual maintenance fee of \$155 per claim or site. Payment of such amount is made herewith for such assessment year for each of the claims and sites, the name, and BLM serial number with the book and page or index number of recording of the location notice in the official records of Cochise County, Arizona, of which, is set forth on Exhibit A attached hereto and by this reference incorporated herein.


  
\_\_\_\_\_  
Carolyn Loder for  
Freeport Minerals Corporation

State of Arizona        )  
                                  ) ss.  
County of Maricopa    )

The foregoing instrument was acknowledged before me on June 15<sup>th</sup>, 2016, by Carolyn Loder, on behalf of Freeport Minerals Corporation, formerly known as Freeport-McMoRan Corporation.

(Seal)



  
\_\_\_\_\_  
Stephanie D. Turton  
Notary Public  
My commission expires: 11/18/2019

280775  
282507  
286369  
312044  
344674

June 15, 2016

After recording, return to:  
Freeport Minerals Corporation  
Attn: C. Loder  
333 North Central Avenue  
Phoenix, AZ 85004

Bureau of Land Management  
Arizona State Office  
One N. Central Avenue  
Phoenix, AZ 85004

RECEIVED  
BLM ARIZONA STATE OFFICE  
2016 JUN 15 2:28  
PHOENIX, ARIZONA

**NOTICE OF INTENT TO HOLD MINING CLAIMS AND PAYMENT OF BLM MAINTENANCE FEE**

Re: Payment of Annual Claim Maintenance Fee

Dear Sir or Madam:

This will serve as notice that Freeport Minerals Corporation, formerly known as Freeport-McMoRan Corporation, whose address for purposes of this filing is 333 North Central Avenue, 24<sup>th</sup> Floor, Phoenix, Arizona, 85004, intends to hold the mining claims and/or mill sites described on Exhibit A attached hereto for the assessment year ending at 12 o'clock, noon, on September 1, 2017 by payment of the annual maintenance fee of \$155 per claim or site. Payment of such amount is made herewith for such assessment year for each of the claims and sites, the name, and BLM serial number with the book and page or index number of recording of the location notice in the official records of Cochise County, Arizona, of which, is set forth on Exhibit A attached hereto and by this reference incorporated herein.


  
\_\_\_\_\_  
Carolyn Loder for  
Freeport Minerals Corporation

State of Arizona )  
                          ) ss.  
County of Maricopa )

The foregoing instrument was acknowledged before me on June 15<sup>th</sup>, 2016, by \_\_\_\_\_, on behalf of Freeport Minerals Corporation, formerly known as Freeport-McMoRan Corporation.

(Seal)



  
\_\_\_\_\_  
Notary Public  
My commission expires: 11/18/2019

JUN 16 2016

Ram



# Exhibit A

County: Cochise

State: AZ

BLM Serial #	Claim Name	Original Recording		Amended Recording		Location
		Recording #	Page #	Recording #	Page #	
AMC 280775	Cochise No. 1	88-0203798				SEC10-T23S-R24E
AMC 280776	Cochise No. 2	88-0203799				SEC10-T23S-R24E
AMC 280777	Cochise No. 3	88-0203800				SEC10-T23S-R24E
AMC 280778	Cochise No. 4	88-0203801				SEC10-T23S-R24E
AMC 280779	Cochise No. 5	88-0203802				SEC10-T23S-R24E
AMC 280780	Cochise No. 6	88-0203803				SEC11-T23S-R24E
AMC 280781	Cochise No. 12	88-0203809				SEC10-T23S-R24E
AMC 280782	Cochise No. 13	88-0203810				SEC10-T23S-R24E
AMC 280783	Cochise No. 14	88-0203811				SEC10-T23S-R24E
AMC 280784	Cochise No. 15	88-0203812				SEC10-T23S-R24E
AMC 280785	Cochise No. 24	88-0203821				SEC11-T23S-R24E
AMC 280786	Cochise No. 25	88-0203822				SEC11-T23S-R24E
AMC 280787	Cochise No. 26	88-0203823				SEC11-T23S-R24E
AMC 280788	Cochise No. 27	88-0203824				SEC11-T23S-R24E
AMC 280789	Cochise No. 28	88-0203825				SEC11-T23S-R24E
AMC 280790	Cochise No. 29	88-0203826				SEC11-T23S-R24E
AMC 280791	Cochise No. 30	88-0203827				SEC11-T23S-R24E
AMC 280792	Cochise No. 31	88-0203828				SEC11-T23S-R24E
AMC 280793	Cochise No. 32	88-0203829				SEC11-T23S-R24E
AMC 280794	Cochise No. 33	88-0203830				SEC11-T23S-R24E
AMC 280795	Cochise No. 34	88-0203831				SEC11-T23S-R24E
AMC 280796	Cochise No. 35	88-0203832				SEC11-T23S-R24E
AMC 280798	Cochise No. 37	88-0403834				SEC11-T23S-R24E
AMC 280799	Cochise No. 38	88-0403835				SEC11-T23S-R24E
AMC 280800	Cochise No. 39	88-0403836				SEC11-T23S-R24E
AMC 280801	Cochise No. 40	88-0403837				SEC11-T23S-R24E
AMC 280802	Cochise No. 41	88-0403838				SEC11-T23S-R24E
AMC 280803	Cochise No. 42	88-0403839				SEC11-T23S-R24E
AMC 280804	Cochise No. 43	88-0403840				SEC11-T23S-R24E
AMC 280805	Cochise No. 44	88-0403841				SEC11-T23S-R24E
AMC 280806	Cochise No. 45	88-0403842				SEC11-T23S-R24E
AMC 280807	Cochise No. 46	88-0403843				SEC11-T23S-R24E
AMC 280808	Cochise No. 47	88-0403844				SEC11-T23S-R24E
AMC 280809	Cochise No. 48	88-0403845				SEC11-T23S-R24E
AMC 280810	Cochise No. 49	88-0403846				SEC11-T23S-R24E
AMC 280811	Cochise No. 50	88-0403847				SEC11-T23S-R24E
AMC 280812	Cochise No. 51	88-0403848				SEC11-T23S-R24E
AMC 280813	Cochise No. 52	88-0403849				SEC11-T23S-R24E

Date: 5/9/2016

Page 1

RECEIVED  
AZ STATE OFFICE  
2016 JUN 15 P 2:29  
ARIZONA

## Exhibit A

County: Cochise

State: AZ

BLM Serial #	Claim Name	Original Recording		Amended Recording		Location
		Recording #	Page #	Recording #	Page #	
AMC 280814	Cochise No. 53	88-0403851				SEC11-T23S-R24E
AMC 280815	Cochise No. 54	88-0403851				SEC11-T23S-R24E
AMC 280816	Cochise No. 55	88-0403852				SEC12-T23S-R24E
AMC 280817	Cochise No. 56	88-0403853				SEC12-T23S-R24E
AMC 280818	Cochise No. 57	88-0403854				SEC12-T23S-R24E
AMC 280819	Cochise No. 58	88-0403855				SEC12-T23S-R24E
AMC 280820	Cochise No. 59	88-0403856				SEC12-T23S-R24E
AMC 280821	Cochise No. 60	88-0403857				SEC12-T23S-R24E
AMC 280822	Cochise No. 61	88-0403858				SEC12-T23S-R24E
AMC 280823	Cochise No. 62	88-0403859				SEC12-T23S-R24E
AMC 280824	Cochise No. 63	88-0403860				SEC12-T23S-R24E
AMC 280825	Cochise No. 64	88-0403861				SEC12-T23S-R24E
AMC 280826	Cochise No. 65	88-0403862				SEC12-T23S-R24E
AMC 280827	Cochise No. 66	88-0403863				SEC12-T23S-R24E
AMC 280828	Cochise No. 67	88-0403864				SEC12-T23S-R24E
AMC 280829	Cochise No. 68	88-0403865				SEC12-T23S-R24E
AMC 280830	Cochise No. 69	88-0403866				SEC12-T23S-R24E
AMC 280831	Cochise No. 70	88-0403867				SEC12-T23S-R24E
AMC 280832	Cochise No. 71	88-0403868				SEC12-T23S-R24E
AMC 280833	Cochise No. 7A	88-0203804				SEC10-T23S-R24E
AMC 280834	Cochise No. 8A	88-0203805				SEC10-T23S-R24E
AMC 280835	Cochise No. 9A	88-0203806				SEC10-T23S-R24E
AMC 280836	Cochise No. 10A	88-0203807				SEC10-T23S-R24E
AMC 280837	Cochise No. 11A	88-0203808				SEC10-T23S-R24E
AMC 280838	Cochise No. 16A	88-0203813				SEC10-T23S-R24E
AMC 280839	Cochise No. 17A	88-0203814				SEC10-T23S-R24E
AMC 280840	Cochise No. 18A	88-0203815				SEC10-T23S-R24E
AMC 280841	Cochise No. 19A	88-0203816				SEC10-T23S-R24E
AMC 280842	Cochise No. 20A	88-0203817				SEC10-T23S-R24E
AMC 280843	Cochise No. 21A	88-0203818				SEC10-T23S-R24E
AMC 280844	Cochise No. 22A	88-0203819				SEC11-T23S-R24E
AMC 280845	Cochise No. 23A	88-0203820				SEC11-T23S-R24E
AMC 282508	Cochise No. 72	88-0406824				SEC10-T23S-R24E
AMC 286369	Cochise No. 36A	88-0406823				SEC11-T23S-R24E
AMC 312044	Waldo Fraction	91-0203410				SEC10-T23S-R24E
AMC 344674	Shattuck Fraction	97-0203136				SEC17-T23S-R24E
<b>No. Of Claims</b>	74					

Date: 5/9/2016

Page 2

2016 JUN 15 P 2:29

RECEIVED  
AZ STATE OFFICE

RECEIVED  
AZ STATE OFFICE



**United States Department of the Interior**  
**Bureau of Land Management**  
 DIV OF LANDS, MINRLS & ENERGY  
 ONE N CENTRAL AVE  
 PHOENIX, AZ 85004 -4427  
 Phone: 602-417-9200

Receipt

No: 3586021

<b>Transaction #:</b> 3689112	
<b>Date of Transaction:</b> 06/15/2016	
<b>CUSTOMER:</b>	
FREEPORT-MCMORAN INC 333 N CENTRAL AVE PHOENIX, AZ 85004-2121 US	

LINE #	QTY	DESCRIPTION	REMARKS	UNIT PRICE	TOTAL
1	1.00	LOCATABLE MINERALS / MINING CLAIMS- NOT NEW-UNADJUD, ONE AUTH NO. ONLY / MINING CLAIM MONEY RECEIVED CASES: AMC280775/\$11470.00	2017 MAINT/74	- n/a -	11470.00
<b>TOTAL:</b>					<b>\$11,470.00</b>

PAYMENT INFORMATION			
1	AMOUNT:	11470.00	POSTMARKED: N/A
	TYPE:	CHECK	RECEIVED: 06/15/2016
	CHECK NO:	0000860033	
	NAME:	FREEPORT-MCMORAN INC 333 N CENTRAL AVE PHOENIX AZ 85004-2121 US	

REMARKS

This receipt was generated by the automated BLM Collections and Billing System and is a paper representation of a portion of the official electronic record contained therein.



## EXHIBIT A

County: Cochise

State: AZ

<u>BLM Serial #</u>	<u>Claim Name</u>	<u>Original Recording</u>		<u>Amended Recording</u>		<u>Location</u>
		<u>Recording #</u>	<u>Page #</u>	<u>Recording #</u>	<u>Page #</u>	
AMC 280775	Cochise No. 1	88-0203798				SEC10-T23S-R24E
AMC 280776	Cochise No. 2	88-0203799				SEC10-T23S-R24E
AMC 280777	Cochise No. 3	88-0203800				SEC10-T23S-R24E
AMC 280778	Cochise No. 4	88-0203801				SEC10-T23S-R24E
AMC 280779	Cochise No. 5	88-0203802				SEC10-T23S-R24E
AMC 280780	Cochise No. 6	88-0203803				SEC11-T23S-R24E
AMC 280781	Cochise No. 12	88-0203809				SEC10-T23S-R24E
AMC 280782	Cochise No. 13	88-0203810				SEC10-T23S-R24E
AMC 280783	Cochise No. 14	88-0203811				SEC10-T23S-R24E
AMC 280784	Cochise No. 15	88-0203812				SEC10-T23S-R24E
AMC 280785	Cochise No. 24	88-0203821				SEC11-T23S-R24E
AMC 280786	Cochise No. 25	88-0203822				SEC11-T23S-R24E
AMC 280787	Cochise No. 26	88-0203823				SEC11-T23S-R24E
AMC 280788	Cochise No. 27	88-0203824				SEC11-T23S-R24E
AMC 280789	Cochise No. 28	88-0203825				SEC11-T23S-R24E
AMC 280790	Cochise No. 29	88-0203826				SEC11-T23S-R24E
AMC 280791	Cochise No. 30	88-0203827				SEC11-T23S-R24E
AMC 280792	Cochise No. 31	88-0203828				SEC11-T23S-R24E
AMC 280793	Cochise No. 32	88-0203829				SEC11-T23S-R24E
AMC 280794	Cochise No. 33	88-0203830				SEC11-T23S-R24E
AMC 280795	Cochise No. 34	88-0203831				SEC11-T23S-R24E
AMC 280796	Cochise No. 35	88-0203832				SEC11-T23S-R24E
AMC 280798	Cochise No. 37	88-0403834				SEC11-T23S-R24E
AMC 280799	Cochise No. 38	88-0403835				SEC11-T23S-R24E
AMC 280800	Cochise No. 39	88-0403836				SEC11-T23S-R24E
AMC 280801	Cochise No. 40	88-0403837				SEC11-T23S-R24E
AMC 280802	Cochise No. 41	88-0403838				SEC11-T23S-R24E
AMC 280803	Cochise No. 42	88-0403839				SEC11-T23S-R24E
AMC 280804	Cochise No. 43	88-0403840				SEC11-T23S-R24E
AMC 280805	Cochise No. 44	88-0403841				SEC11-T23S-R24E
AMC 280806	Cochise No. 45	88-0403842				SEC11-T23S-R24E
AMC 280807	Cochise No. 46	88-0403843				SEC11-T23S-R24E
AMC 280808	Cochise No. 47	88-0403844				SEC11-T23S-R24E
AMC 280809	Cochise No. 48	88-0403845				SEC11-T23S-R24E
AMC 280810	Cochise No. 49	88-0403846				SEC11-T23S-R24E
AMC 280811	Cochise No. 50	88-0403847				SEC11-T23S-R24E
AMC 280812	Cochise No. 51	88-0403848				SEC11-T23S-R24E
AMC 280813	Cochise No. 52	88-0403849				SEC11-T23S-R24E

Date: 3/2/2015

2015 JUL - 7 P 1:00

Page 1

RECEIVED  
BLM AZ STATE OFFICE

PHOENIX, ARIZONA

## EXHIBIT A

County: Cochise

State: AZ

Original Recording

Amended Recording

<u>BLM Serial #</u>	<u>Claim Name</u>	<u>Recording #</u>	<u>Page #</u>	<u>Recording #</u>	<u>Page #</u>	<u>Location</u>
AMC 280814	Cochise No. 53	88-0403851				SEC11-T23S-R24E
AMC 280815	Cochise No. 54	88-0403851				SEC11-T23S-R24E
AMC 280816	Cochise No. 55	88-0403852				SEC12-T23S-R24E
AMC 280817	Cochise No. 56	88-0403853				SEC12-T23S-R24E
AMC 280818	Cochise No. 57	88-0403854				SEC12-T23S-R24E
AMC 280819	Cochise No. 58	88-0403855				SEC12-T23S-R24E
AMC 280820	Cochise No. 59	88-0403856				SEC12-T23S-R24E
AMC 280821	Cochise No. 60	88-0403857				SEC12-T23S-R24E
AMC 280822	Cochise No. 61	88-0403858				SEC12-T23S-R24E
AMC 280823	Cochise No. 62	88-0403859				SEC12-T23S-R24E
AMC 280824	Cochise No. 63	88-0403860				SEC12-T23S-R24E
AMC 280825	Cochise No. 64	88-0403861				SEC12-T23S-R24E
AMC 280826	Cochise No. 65	88-0403862				SEC12-T23S-R24E
AMC 280827	Cochise No. 66	88-0403863				SEC12-T23S-R24E
AMC 280828	Cochise No. 67	88-0403864				SEC12-T23S-R24E
AMC 280829	Cochise No. 68	88-0403865				SEC12-T23S-R24E
AMC 280830	Cochise No. 69	88-0403866				SEC12-T23S-R24E
AMC 280831	Cochise No. 70	88-0403867				SEC12-T23S-R24E
AMC 280832	Cochise No. 71	88-0403868				SEC12-T23S-R24E
AMC 280833	Cochise No. 7A	88-0203804				SEC10-T23S-R24E
AMC 280834	Cochise No. 8A	88-0203805				SEC10-T23S-R24E
AMC 280835	Cochise No. 9A	88-0203806				SEC10-T23S-R24E
AMC 280836	Cochise No. 10A	88-0203807				SEC10-T23S-R24E
AMC 280837	Cochise No. 11A	88-0203808				SEC10-T23S-R24E
AMC 280838	Cochise No. 16A	88-0203813				SEC10-T23S-R24E
AMC 280839	Cochise No. 17A	88-0203814				SEC10-T23S-R24E
AMC 280840	Cochise No. 18A	88-0203815				SEC10-T23S-R24E
AMC 280841	Cochise No. 19A	88-0203816				SEC10-T23S-R24E
AMC 280842	Cochise No. 20A	88-0203817				SEC10-T23S-R24E
AMC 280843	Cochise No. 21A	88-0203818				SEC10-T23S-R24E
AMC 280844	Cochise No. 22A	88-0203819				SEC11-T23S-R24E
AMC 280845	Cochise No. 23A	88-0203820				SEC11-T23S-R24E
AMC 282508	Cochise No. 72	88-0406824				SEC10-T23S-R24E
AMC 286369	Cochise No. 36A	88-0406823				SEC11-T23S-R24E
AMC 312044	Waldo Fraction	91-0203410				SEC10-T23S-R24E
AMC 344674	Shattuck Fraction	97-0203136				SEC17-T23S-R24E
<b>No. Of Claims</b>	74					

Date: 3/2/2015

Page 2

PHOENIX, ARIZONA

2015 JUL - 7 P 1: 00

RECEIVED  
BLM AZ STATE OFFICE

**United States Department of the Interior**  
**Bureau of Land Management**  
 LANDS/RECREATION & PLANNING  
 ONE N CENTRAL AVE  
 PHOENIX, AZ 85004 -2203  
 Phone: 602-417-9200

Receipt

No: 3337184

<b>Transaction #:</b> 3434741	
<b>Date of Transaction:</b> 07/07/2015	
<b>CUSTOMER:</b>	
FREEPORT MINERALS CORPORATION 333 N CENTRAL AVE 24TH FL PHOENIX, AZ 85004 US	

LINE #	QTY	DESCRIPTION	REMARKS	UNIT PRICE	TOTAL
1	1.00	LOCATABLE MINERALS / MINING CLAIMS- NOT NEW-UNADJUD, ONE AUTH NO. ONLY / MINING CLAIM MONEY RECEIVED CASES: AMC280775/\$11470.00	2016 MAINT (74)	- n/a -	11470.00
<b>TOTAL:</b>					<b>\$11,470.00</b>

PAYMENT INFORMATION			
1	AMOUNT:	11470.00	POSTMARKED: N/A
	TYPE:	CHECK	RECEIVED: 07/07/2015
	CHECK NO:	0000841959	
	NAME:	FREEPORT MINERALS CORPORATION 333 N CENTRAL AVE 24TH FL PHOENIX AZ 85004 US	

REMARKS

This receipt was generated by the automated BLM Collections and Billing System and is a paper representation of a portion of the official electronic record contained therein.

[ENTERED]  
 JUL 10 2015  
 BY: *RAM*





# EXHIBIT A

County: Cochise

State: AZ

BLM Serial #	Claim Name	Original Recording		Amended Recording		Location
		Recording #	Page #	Recording #	Page #	
AMC 280775	Cochise No. 1	88-0203798		280775		SEC10-T23S-R24E
AMC 280776	Cochise No. 2	88-0203799				SEC10-T23S-R24E
AMC 280777	Cochise No. 3	88-0203800				SEC10-T23S-R24E
AMC 280778	Cochise No. 4	88-0203801				SEC10-T23S-R24E
AMC 280779	Cochise No. 5	88-0203802				SEC10-T23S-R24E
AMC 280780	Cochise No. 6	88-0203803				SEC11-T23S-R24E
AMC 280781	Cochise No. 12	88-0203809				SEC10-T23S-R24E
AMC 280782	Cochise No. 13	88-0203810				SEC10-T23S-R24E
AMC 280783	Cochise No. 14	88-0203811				SEC10-T23S-R24E
AMC 280784	Cochise No. 15	88-0203812				SEC10-T23S-R24E
AMC 280785	Cochise No. 24	88-0203821				SEC11-T23S-R24E
AMC 280786	Cochise No. 25	88-0203822				SEC11-T23S-R24E
AMC 280787	Cochise No. 26	88-0203823				SEC11-T23S-R24E
AMC 280788	Cochise No. 27	88-0203824				SEC11-T23S-R24E
AMC 280789	Cochise No. 28	88-0203825				SEC11-T23S-R24E
AMC 280790	Cochise No. 29	88-0203826				SEC11-T23S-R24E
AMC 280791	Cochise No. 30	88-0203827				SEC11-T23S-R24E
AMC 280792	Cochise No. 31	88-0203828				SEC11-T23S-R24E
AMC 280793	Cochise No. 32	88-0203829				SEC11-T23S-R24E
AMC 280794	Cochise No. 33	88-0203830				SEC11-T23S-R24E
AMC 280795	Cochise No. 34	88-0203831				SEC11-T23S-R24E
✓ AMC 280796	Cochise No. 35	88-0203832				SEC11-T23S-R24E
✓ AMC 280798	Cochise No. 37	88-0403834				SEC11-T23S-R24E
AMC 280799	Cochise No. 38	88-0403835				SEC11-T23S-R24E
AMC 280800	Cochise No. 39	88-0403836				SEC11-T23S-R24E
AMC 280801	Cochise No. 40	88-0403837				SEC11-T23S-R24E
AMC 280802	Cochise No. 41	88-0403838				SEC11-T23S-R24E
AMC 280803	Cochise No. 42	88-0403839				SEC11-T23S-R24E
AMC 280804	Cochise No. 43	88-0403840				SEC11-T23S-R24E
AMC 280805	Cochise No. 44	88-0403841				SEC11-T23S-R24E
AMC 280806	Cochise No. 45	88-0403842				SEC11-T23S-R24E
AMC 280807	Cochise No. 46	88-0403843				SEC11-T23S-R24E
AMC 280808	Cochise No. 47	88-0403844				SEC11-T23S-R24E
AMC 280809	Cochise No. 48	88-0403845				SEC11-T23S-R24E
AMC 280810	Cochise No. 49	88-0403846				SEC11-T23S-R24E
AMC 280811	Cochise No. 50	88-0403847				SEC11-T23S-R24E
AMC 280812	Cochise No. 51	88-0403848				SEC11-T23S-R24E
AMC 280813	Cochise No. 52	88-0403849				SEC11-T23S-R24E

Date: 1/21/2014

RECEIVED  
 BLM AZ STATE OFFICE  
 2014 JUN 26 A 9:53  
 PHOENIX, ARIZONA

*[Handwritten signature]*

# EXHIBIT A

County: Cochise

State: AZ

BLM Serial #	Claim Name	Original Recording		Amended Recording		Location
		Recording #	Page #	Recording #	Page #	
AMC 280814	Cochise No. 53	88-0403851				SEC11-T23S-R24E
AMC 280815	Cochise No. 54	88-0403851				SEC11-T23S-R24E
AMC 280816	Cochise No. 55	88-0403852				SEC12-T23S-R24E
AMC 280817	Cochise No. 56	88-0403853				SEC12-T23S-R24E
AMC 280818	Cochise No. 57	88-0403854				SEC12-T23S-R24E
AMC 280819	Cochise No. 58	88-0403855				SEC12-T23S-R24E
AMC 280820	Cochise No. 59	88-0403856				SEC12-T23S-R24E
AMC 280821	Cochise No. 60	88-0403857				SEC12-T23S-R24E
AMC 280822	Cochise No. 61	88-0403858				SEC12-T23S-R24E
AMC 280823	Cochise No. 62	88-0403859				SEC12-T23S-R24E
AMC 280824	Cochise No. 63	88-0403860				SEC12-T23S-R24E
AMC 280825	Cochise No. 64	88-0403861				SEC12-T23S-R24E
AMC 280826	Cochise No. 65	88-0403862				SEC12-T23S-R24E
AMC 280827	Cochise No. 66	88-0403863				SEC12-T23S-R24E
AMC 280828	Cochise No. 67	88-0403864				SEC12-T23S-R24E
AMC 280829	Cochise No. 68	88-0403865				SEC12-T23S-R24E
AMC 280830	Cochise No. 69	88-0403866				SEC12-T23S-R24E
AMC 280831	Cochise No. 70	88-0403867				SEC12-T23S-R24E
AMC 280832	Cochise No. 71	88-0403868				SEC12-T23S-R24E
AMC 280833	Cochise No. 7A	88-0203804				SEC10-T23S-R24E
AMC 280834	Cochise No. 8A	88-0203805				SEC10-T23S-R24E
AMC 280835	Cochise No. 9A	88-0203806				SEC10-T23S-R24E
AMC 280836	Cochise No. 10A	88-0203807				SEC10-T23S-R24E
AMC 280837	Cochise No. 11A	88-0203808				SEC10-T23S-R24E
AMC 280838	Cochise No. 16A	88-0203813				SEC10-T23S-R24E
AMC 280839	Cochise No. 17A	88-0203814				SEC10-T23S-R24E
AMC 280840	Cochise No. 18A	88-0203815				SEC10-T23S-R24E
AMC 280841	Cochise No. 19A	88-0203816				SEC10-T23S-R24E
AMC 280842	Cochise No. 20A	88-0203817				SEC10-T23S-R24E
AMC 280843	Cochise No. 21A	88-0203818				SEC10-T23S-R24E
AMC 280844	Cochise No. 22A	88-0203819				SEC11-T23S-R24E
AMC 280845	Cochise No. 23A	88-0203820				SEC11-T23S-R24E
AMC 282508	Cochise No. 72	88-0406824				SEC10-T23S-R24E
AMC 286369	Cochise No. 36A	88-0406823				SEC11-T23S-R24E
AMC 312044	Waldo Fraction	91-0203410				SEC10-T23S-R24E
AMC 344674	Shattuck Fraction	97-0203136				SEC17-T23S-R24E

No. Of Claims

74

Date: 1/21/2014

*L# 280 775*

*- 282507*

*- 286369*

*- 312044*

*PHOENIX, ARIZONA*

*469443*

*2014 JUN 26 A 9:54*

**RECEIVED**

**LM AZ STATE OFFICE**

*36/50*

**United States Department of the Interior**  
**Bureau of Land Management**  
 LANDS/RECREATION & PLANNING  
 ONE N CENTRAL AVE  
 PHOENIX, AZ 85004 -2203  
 Phone: 602-417-9200

Receipt

No: 3064151

<b>Transaction #:</b> 3155138	
<b>Date of Transaction:</b> 06/26/2014	
<b>CUSTOMER:</b>	
FREEPORT MCMORAN COPPER & GOLD 333 N CENTRAL AVE PHOENIX, AZ 85004-2121 US	

LINE #	QTY	DESCRIPTION	REMARKS	UNIT PRICE	TOTAL
1	1.00	LOCATABLE MINERALS / MINING CLAIMS- NOT NEW-UNADJUD, ONE AUTH NO. ONLY / MINING CLAIM MONEY RECEIVED CASES: AMC280775/\$10360.00	MAINT 2015 (74)	- n/a -	10360.00
<b>TOTAL:</b>					<b>\$10,360.00</b>

PAYMENT INFORMATION			
1	AMOUNT:	10360.00	POSTMARKED: N/A
	TYPE:	CHECK	RECEIVED: 06/26/2014
	CHECK NO:	0000819659	
	NAME:	FREEPORT MCMORAN COPPER & GOLD 333 N CENTRAL AVE PHOENIX AZ 85004-2121 US	

REMARKS

This receipt was generated by the automated BLM Collections and Billing System and is a paper representation of a portion of the official electronic record contained therein.



**FREEPORT-McMORAN  
COPPER & GOLD INC.**

333 North Central Avenue, Phoenix, AZ 85004 ♦ (602) 366-8152 ♦ Fax (602) 366-7305

July 3, 2014

Bureau of Land Management  
One North Central Avenue  
Phoenix, AZ 85004

ADDITIONAL PYMET  
NO. OF CLAIMS 74  
AMOUNT 1110.00  
RECEIPT NO. 3070082  
•INIT: SC  
\*\*BLM-ASO\*\*

RE: Additional Fees of \$15.00 due to Final Rule-Federal Register dated 6/30/2014

Attn: Public Room,

Please accept this check in the amount of \$1,110.00 to pay the additional 2015 Maintenance Fees of \$1,110.00 (\$15.00/per claim) as per the BLM Final Rule in the Federal Register dated June 30, 2014.

The initial payment of \$10,360.00 (\$140/per claim) was paid in your office on 6/26/2014 on Receipt No. 3064151.

Please contact me at (602) 366-8152 if you have any questions.

Thank you,



Stephanie Turton  
Land & Water Representative

Enclosures

RECEIVED  
BLM AZ STATE OFFICE  
2014 JUL - 3 A 9: 32  
PHOENIX, ARIZONA

ENTERED  
JUL 07 2014  
BY: RAM

June 24, 2014

After recording, return to:  
Freeport Minerals Corporation  
Attn: C. Loder  
333 North Central Avenue  
Phoenix, AZ 85004

Bureau of Land Management  
Arizona State Office  
One N. Central Avenue  
Phoenix, AZ 85004

NO. OF CLAIMS 74  
AMOUNT 10,360.  
RECEIPT NO. 3064151  
INIT. SC  
\*\* BLM-ASO\*\*


2014

**NOTICE OF INTENT TO HOLD MINING CLAIMS AND PAYMENT OF BLM MAINTENANCE FEE**

Re: Payment of Annual Claim Maintenance Fee

Dear Sir or Madam:

This will serve as notice that Freeport Minerals Corporation, formerly known as Freeport-McMoRan Corporation, whose address for purposes of this filing is 333 North Central Avenue, 24<sup>th</sup> Floor, Phoenix, Arizona, 85004, intends to hold the mining claims and/or mill sites described on Exhibit A attached hereto for the assessment year ending at 12 o'clock, noon, on September 1, 2015 by payment of the annual maintenance fee of \$140 per claim or site. Payment of such amount is made herewith for such assessment year for each of the claims and sites, the name, and BLM serial number with the book and page or index number of recording of the location notice in the official records of Cochise County, Arizona, of which, is set forth on Exhibit A attached hereto and by this reference incorporated herein.



Carolyn Loder for  
Freeport Minerals Corporation


State of Arizona )  
) ss.  
County of Maricopa )

RECEIVED  
M AZ STATE OFFICE  
2014 JUN 26 A 9:53  
PHOENIX, ARIZONA  
RECEIVED  
M AZ STATE OFFICE  
2014 JUL -3 1A 9:32  
PHOENIX, ARIZONA

The foregoing instrument was acknowledged before me on June 24<sup>th</sup>, 2014, by Carolyn Loder, on behalf of Freeport Minerals Corporation, formerly known as Freeport-McMoRan Corporation.

(Seal)

 **STEPHANIE D. TURTON**  
Notary Public - State of Arizona  
MARICOPA COUNTY  
My Commission Expires Nov. 18, 2015

  
Notary Public  
My commission expires: 11-18-2015

# EXHIBIT A

County: Cochise

State: AZ

BLM Serial #	Claim Name	Original Recording		Amended Recording		Location
		Recording #	Page #	Recording #	Page #	
AMC 280775	Cochise No 1	88-0203798				SEC10-T23S-R24E
AMC 280776	Cochise No 2	88-0203799				SEC10-T23S-R24E
AMC 280777	Cochise No 3	88-0203800				SEC10-T23S-R24E
AMC 280778	Cochise No 4	88-0203801				SEC10-T23S-R24E
AMC 280779	Cochise No 5	88-0203802				SEC10-T23S-R24E
AMC 280780	Cochise No 6	88-0203803				SEC11-T23S-R24E
AMC 280781	Cochise No 12	88-0203809				SEC10-T23S-R24E
AMC 280782	Cochise No 13	88-0203810				SEC10-T23S-R24E
AMC 280783	Cochise No 14	88-0203811				SEC10-T23S-R24E
AMC 280784	Cochise No 15	88-0203812				SEC10-T23S-R24E
AMC 280785	Cochise No 24	88-0203821				SEC11-T23S-R24E
AMC 280786	Cochise No 25	88-0203822				SEC11-T23S-R24E
AMC 280787	Cochise No 26	88-0203823				SEC11-T23S-R24E
AMC 280788	Cochise No 27	88-0203824				SEC11-T23S-R24E
AMC 280789	Cochise No 28	88-0203825				SEC11-T23S-R24E
AMC 280790	Cochise No 29	88-0203826				SEC11-T23S-R24E
AMC 280791	Cochise No 30	88-0203827				SEC11-T23S-R24E
AMC 280792	Cochise No 31	88-0203828				SEC11-T23S-R24E
AMC 280793	Cochise No 32	88-0203829				SEC11-T23S-R24E
AMC 280794	Cochise No 33	88-0203830				SEC11-T23S-R24E
AMC 280795	Cochise No 34	88-0203831				SEC11-T23S-R24E
✓ AMC 280796	Cochise No 35	88-0203832				SEC11-T23S-R24E
✓ AMC 280798	Cochise No 37	88-0403834				SEC11-T23S-R24E
AMC 280799	Cochise No 38	88-0403835				SEC11-T23S-R24E
AMC 280800	Cochise No 39	88-0403836				SEC11-T23S-R24E
AMC 280801	Cochise No 40	88-0403837				SEC11-T23S-R24E
AMC 280802	Cochise No 41	88-0403838				SEC11-T23S-R24E
AMC 280803	Cochise No 42	88-0403839				SEC11-T23S-R24E
AMC 280804	Cochise No 43	88-0403840				SEC11-T23S-R24E
AMC 280805	Cochise No 44	88-0403841				SEC11-T23S-R24E
AMC 280806	Cochise No 45	88-0403842				SEC11-T23S-R24E
AMC 280807	Cochise No 46	88-0403843				SEC11-T23S-R24E
AMC 280808	Cochise No 47	88-0403844				SEC11-T23S-R24E
AMC 280809	Cochise No 48	88-0403845				SEC11-T23S-R24E
AMC 280810	Cochise No 49	88-0403846				SEC11-T23S-R24E
AMC 280811	Cochise No 50	88-0403847				SEC11-T23S-R24E
AMC 280812	Cochise No 51	88-0403848				SEC11-T23S-R24E
AMC 280813	Cochise No 52	88-0403849				SEC11-T23S-R24E

Date 1/21/2014

RECEIVED  
 PHOENIX, ARIZONA  
 2014 JUN 26 A 9:53  
 RECEIVED  
 PHOENIX, ARIZONA  
 2014 JUL - 3 A 9:32  
 RECEIVED  
 PHOENIX, ARIZONA  
 2014 JUN 26 A 9:53  
 RECEIVED  
 PHOENIX, ARIZONA  
 2014 JUL - 3 A 9:32  
 RECEIVED  
 PHOENIX, ARIZONA  
 2014 JUN 26 A 9:53

*[Handwritten signature]*





**United States Department of the Interior  
Bureau of Land Management  
LANDS/RECREATION & PLANNING  
ONE N CENTRAL AVE  
PHOENIX, AZ 85004 -2203  
Phone: 602-417-9200**

Receipt

No: 3064151

<b>Transaction #:</b> 3155138	
<b>Date of Transaction:</b> 06/26/2014	
<b>CUSTOMER:</b>	
FREEPORT MCMORAN COPPER & GOLD 333 N CENTRAL AVE PHOENIX, AZ 85004-2121 US	

LINE #	QTY	DESCRIPTION	REMARKS	UNIT PRICE	TOTAL
1	1.00	LOCATABLE MINERALS / MINING CLAIMS- NOT NEW-UNADJUD, ONE AUTH NO. ONLY / MINING CLAIM MONEY RECEIVED CASES: AMC280775/\$10360.00	MAINT 2015 (74)	- n/a -	10360.00
<b>TOTAL:</b>					<b>\$10,360.00</b>

PAYMENT INFORMATION			
1	AMOUNT:	10360.00	POSTMARKED: N/A
	TYPE:	CHECK	RECEIVED: 06/26/2014
	CHECK NO:	0000819659	
	NAME:	FREEPORT MCMORAN COPPER & GOLD 333 N CENTRAL AVE PHOENIX AZ 85004-2121 US	

REMARKS

This receipt was generated by the automated BLM Collections and Billing System and is a paper representation of a portion of the official electronic record contained therein.

PHOENIX, ARIZONA  
2014 JUL - 3 4 33  
BLM AZ STATE OFFICE  
RECEIVED

**United States Department of the Interior  
Bureau of Land Management  
LANDS/RECREATION & PLANNING  
ONE N CENTRAL AVE  
PHOENIX, AZ 85004 -2203  
Phone: 602-417-9200**

Receipt

No: 3070082

<b>Transaction #:</b> 3161198	
<b>Date of Transaction:</b> 07/03/2014	
<b>CUSTOMER:</b>	
FREEPORT MCMORAN COPPER & GOLD 333 N CENTRAL AVE PHOENIX, AZ 85004-2121 US	

LINE #	QTY	DESCRIPTION	REMARKS	UNIT PRICE	TOTAL
1	1.00	LOCATABLE MINERALS / MINING CLAIMS-NOT NEW-UNADJUD, ONE AUTH NO. ONLY / MINING CLAIM MONEY RECEIVED CASES: AMC280775/\$1110.00	ADDITIONAL MAINT FEE PYMNT 2015	- n/a -	1110.00
<b>TOTAL:</b>					<b>\$1,110.00</b>

PAYMENT INFORMATION			
1	AMOUNT:	1110.00	POSTMARKED: N/A
	TYPE:	CHECK	RECEIVED: 07/03/2014
	CHECK NO:	0000820121	
	NAME:	FREEPORT MCMORAN COPPER & GOLD 333 N CENTRAL AVE PHOENIX AZ 85004-2121 US	

REMARKS
PAYMENT OF \$140 PAID ON RECEIPT 3064151

This receipt was generated by the automated BLM Collections and Billing System and is a paper representation of a portion of the official electronic record contained therein.

June 7, 2013

After recording, return to:  
Freeport McMoRan Corporation  
Attn: D. Stillwell  
333 North Central Avenue  
Phoenix, AZ 85004

Bureau of Land Management  
Arizona State Office  
One N. Central Avenue  
Phoenix, AZ 85004

NO. OF CLAIMS 74  
AMOUNT 10,360.00  
RECEIPT NO. 2809265  
•INIT. NCH  
\*\* BLM-ASO\*\*

Amc 280775  
Amc 282507  
Amc 286369  
Amc 312044  
Amc 344674

RECEIVED  
BLM AZ STATE OFFICE  
2013 JUN -7 P 2:33  
PHOENIX, ARIZONA

**NOTICE OF INTENT TO HOLD MINING CLAIMS AND PAYMENT OF BLM MAINTENANCE FEE**

Re: Payment of Annual Claim Maintenance Fee

Dear Sir or Madam:

This will serve as notice that Freeport-McMoRan Corporation, formerly known as Phelps Dodge Corporation, whose address for purposes of this filing is 333 North Central Avenue, 24<sup>th</sup> Floor, Phoenix, Arizona, 85004, intends to hold the mining claims and/or mill sites described on Exhibit A attached hereto for the assessment year ending at 12 o'clock, noon, on September 1, 2014 by payment of the annual maintenance fee of \$140 per claim or site. Payment of such amount is made herewith for such assessment year for each of the claims and sites, the name, and BLM serial number with the book and page or index number of recording of the location notice in the official records of Cochise County, Arizona, of which, is set forth on Exhibit A attached hereto and by this reference incorporated herein.


Donald A. Stillwell  
Donald A. Stillwell for  
Freeport-McMoRan Corporation

State of Arizona )  
) ss.  
County of Maricopa )

The foregoing instrument was acknowledged before me on June 7<sup>th</sup>, 2013, by Donald A. Stillwell, on behalf of Freeport-McMoRan Corporation, formerly known as Phelps Dodge Corporation.

(Seal)

Stephanie D. Turton  
Notary Public  
My commission expires: 11/18/2015



ENTERED INTO COMPUTER  
7/3/13 AT

## EXHIBIT A

County: Cochise

State: AZ

<u>BLM Serial #</u>	<u>Claim Name</u>	<u>Original Recording</u>		<u>Amended Recording</u>		<u>Location</u>
		<u>Recording #</u>	<u>Page #</u>	<u>Recording #</u>	<u>Page #</u>	
AMC 280775	Cochise No. 1	88-0203798				SEC10-T23S-R24E
AMC 280776	Cochise No. 2	88-0203799				SEC10-T23S-R24E
AMC 280777	Cochise No. 3	88-0203800				SEC10-T23S-R24E
AMC 280778	Cochise No. 4	88-0203801				SEC10-T23S-R24E
AMC 280779	Cochise No. 5	88-0203802				SEC10-T23S-R24E
AMC 280780	Cochise No. 6	88-0203803				SEC11-T23S-R24E
AMC 280781	Cochise No. 12	88-0203809				SEC10-T23S-R24E
AMC 280782	Cochise No. 13	88-0203810				SEC10-T23S-R24E
AMC 280783	Cochise No. 14	88-0203811				SEC10-T23S-R24E
AMC 280784	Cochise No. 15	88-0203812				SEC10-T23S-R24E
AMC 280785	Cochise No. 24	88-0203821				SEC11-T23S-R24E
AMC 280786	Cochise No. 25	88-0203822				SEC11-T23S-R24E
AMC 280787	Cochise No. 26	88-0203823				SEC11-T23S-R24E
AMC 280788	Cochise No. 27	88-0203824				SEC11-T23S-R24E
AMC 280789	Cochise No. 28	88-0203825				SEC11-T23S-R24E
AMC 280790	Cochise No. 29	88-0203826				SEC11-T23S-R24E
AMC 280791	Cochise No. 30	88-0203827				SEC11-T23S-R24E
AMC 280792	Cochise No. 31	88-0203828				SEC11-T23S-R24E
AMC 280793	Cochise No. 32	88-0203829				SEC11-T23S-R24E
AMC 280794	Cochise No. 33	88-0203830				SEC11-T23S-R24E
AMC 280795	Cochise No. 34	88-0203831				SEC11-T23S-R24E
AMC 280796	Cochise No. 35	88-0203832				SEC11-T23S-R24E
AMC 280798	Cochise No. 37	88-0403834				SEC11-T23S-R24E
AMC 280799	Cochise No. 38	88-0403835				SEC11-T23S-R24E
AMC 280800	Cochise No. 39	88-0403836				SEC11-T23S-R24E
AMC 280801	Cochise No. 40	88-0403837				SEC11-T23S-R24E
AMC 280802	Cochise No. 41	88-0403838				SEC11-T23S-R24E
AMC 280803	Cochise No. 42	88-0403839				SEC11-T23S-R24E
AMC 280804	Cochise No. 43	88-0403840				SEC11-T23S-R24E
AMC 280805	Cochise No. 44	88-0403841				SEC11-T23S-R24E
AMC 280806	Cochise No. 45	88-0403842				SEC11-T23S-R24E
AMC 280807	Cochise No. 46	88-0403843				SEC11-T23S-R24E
AMC 280808	Cochise No. 47	88-0403844				SEC11-T23S-R24E
AMC 280809	Cochise No. 48	88-0403845				SEC11-T23S-R24E
AMC 280810	Cochise No. 49	88-0403846				SEC11-T23S-R24E
AMC 280811	Cochise No. 50	88-0403847				SEC11-T23S-R24E
AMC 280812	Cochise No. 51	88-0403848				SEC11-T23S-R24E
AMC 280813	Cochise No. 52	88-0403849				SEC11-T23S-R24E

Date: 2/13/2013

not  
74

RECEIVED  
STATE OFFICE

## EXHIBIT A

County: Cochise

State: AZ

<u>BLM Serial #</u>	<u>Claim Name</u>	<u>Original Recording</u>		<u>Amended Recording</u>		<u>Location</u>
		<u>Recording #</u>	<u>Page #</u>	<u>Recording #</u>	<u>Page #</u>	
AMC 280814	Cochise No. 53	88-0403851				SEC11-T23S-R24E
AMC 280815	Cochise No. 54	88-0403851				SEC11-T23S-R24E
AMC 280816	Cochise No. 55	88-0403852				SEC12-T23S-R24E
AMC 280817	Cochise No. 56	88-0403853				SEC12-T23S-R24E
AMC 280818	Cochise No. 57	88-0403854				SEC12-T23S-R24E
AMC 280819	Cochise No. 58	88-0403855				SEC12-T23S-R24E
AMC 280820	Cochise No. 59	88-0403856				SEC12-T23S-R24E
AMC 280821	Cochise No. 60	88-0403857				SEC12-T23S-R24E
AMC 280822	Cochise No. 61	88-0403858				SEC12-T23S-R24E
AMC 280823	Cochise No. 62	88-0403859				SEC12-T23S-R24E
AMC 280824	Cochise No. 63	88-0403860				SEC12-T23S-R24E
AMC 280825	Cochise No. 64	88-0403861				SEC12-T23S-R24E
AMC 280826	Cochise No. 65	88-0403862				SEC12-T23S-R24E
AMC 280827	Cochise No. 66	88-0403863				SEC12-T23S-R24E
AMC 280828	Cochise No. 67	88-0403864				SEC12-T23S-R24E
AMC 280829	Cochise No. 68	88-0403865				SEC12-T23S-R24E
AMC 280830	Cochise No. 69	88-0403866				SEC12-T23S-R24E
AMC 280831	Cochise No. 70	88-0403867				SEC12-T23S-R24E
AMC 280832	Cochise No. 71	88-0403868				SEC12-T23S-R24E
AMC 280833	Cochise No. 7A	88-0203804				SEC10-T23S-R24E
AMC 280834	Cochise No. 8A	88-0203805				SEC10-T23S-R24E
AMC 280835	Cochise No. 9A	88-0203806				SEC10-T23S-R24E
AMC 280836	Cochise No. 10A	88-0203807				SEC10-T23S-R24E
AMC 280837	Cochise No. 11A	88-0203808				SEC10-T23S-R24E
AMC 280838	Cochise No. 16A	88-0203813				SEC10-T23S-R24E
AMC 280839	Cochise No. 17A	88-0203814				SEC10-T23S-R24E
AMC 280840	Cochise No. 18A	88-0203815				SEC10-T23S-R24E
AMC 280841	Cochise No. 19A	88-0203816				SEC10-T23S-R24E
AMC 280842	Cochise No. 20A	88-0203817				SEC10-T23S-R24E
AMC 280843	Cochise No. 21A	88-0203818				SEC10-T23S-R24E
AMC 280844	Cochise No. 22A	88-0203819				SEC10-T23S-R24E
AMC 280845	Cochise No. 23A	88-0203820				SEC11-T23S-R24E
AMC 282508	Cochise No. 72	88-0406824				SEC10-T23S-R24E
AMC 286369	Cochise No. 36A	88-0406823				SEC11-T23S-R24E
AMC 312044	Waldo Fraction	91-0203410				SEC10-T23S-R24E
AMC 344674	Shattuck Fraction	97-0203136				SEC17-T23S-R24E
<b>No. Of Claims</b>	74					

Date: 2/13/2013

RECEIVED  
 BUREAU OF LAND MANAGEMENT  
 ARIZONA  
 FEB 13 2013  
 P 2:33  
 2



**United States Department of the Interior**  
**Bureau of Land Management**  
 LANDS/RECREATION & PLANNING  
 ONE N CENTRAL AVE  
 PHOENIX, AZ 85004 -2203  
 Phone: 602-417-9200

Receipt

No: 2809265

<b>Transaction #:</b> 2894339	
<b>Date of Transaction:</b> 06/07/2013	
<b>CUSTOMER:</b>	
FREEPORT MCMORAN CORP 333 N CENTRAL AVE PHOENIX,AZ 85004 US	

LINE #	QTY	DESCRIPTION	REMARKS	UNIT PRICE	TOTAL
1	1.00	LOCATABLE MINERALS / MINING CLAIMS- NOT NEW-UNADJUD,ONE AUTH NO. ONLY / MINING CLAIM MONEY RECEIVED <b>CASES: AMC280775/\$10360.00</b>	MAINT 2014/74	- n/a -	10360.00
<b>TOTAL:</b>					<b>\$10,360.00</b>

PAYMENT INFORMATION			
1	AMOUNT:	10360.00	POSTMARKED: N/A
	TYPE:	CHECK	RECEIVED: 06/07/2013
	CHECK NO:	792265	
	NAME:	FREEPORT MCMORAN CORP 333 N CENTRAL AVE PHOENIX AZ 85004 US	

<b>REMARKS</b>

This receipt was generated by the automated BLM Collections and Billing System and is a paper representation of a portion of the official electronic record contained therein.



**FREEPORT-McMoRAN  
COPPER & GOLD INC.**

333 North Central Avenue, Phoenix, AZ 85004 ♦ (602) 366-7348 ♦ (602) 366-7305

Amc 280775

282507

286369

312044

344674

December 26, 2012

Bureau of Land Management, Arizona State Office  
One North Central Avenue, Suite 800  
Phoenix, Arizona 85004-4427

RE: Notice of Intent to Hold Unpatented Mining Claims and Payment of Filing Fee of \$10.00 per Claim

To whom it may concern:

On behalf of Freeport-McMoRan Corporation, attached please find a Notice of Intent to Hold Mining Claims and Payment of BLM Maintenance Fee as recorded in the Official Records of Cochise County, Arizona at Reception No. 2012-15564 on July 16, 2012 ("Notice of Intent to Hold") regarding unpatented mining claims as described therein. Also attached is a check in the amount of \$43,660.00 for payment, \$740.00 of which is for payment of the attached claims for the required \$10.00 per claim filing fee ("Filing Fees").

To the extent required and/or applicable, the Notice of Intent to Hold and Filing Fees are being submitted in compliance with 30 U.S.C. § 28f, as amended, 43 U.S.C. § 1744, as amended, and other implementing Bureau of Land Management regulations.

Please do not hesitate to contact me should you have any questions or concerns at: Freeport-McMoRan Copper & Gold, 333 North Central Avenue, Phoenix, AZ 85004, phone number 602-366-7348, email: [chris\\_franks@fmi.com](mailto:chris_franks@fmi.com).

Regards,

Chris Franks

RECEIVED  
BLM AZ STATE OFFICE  
2012 DEC 27 P 1:44  
PHOENIX, ARIZONA

Attachments

ENTERED INTO COMPUTER

2/9/13 AT

NO. OF CLAIMS 74  
AMOUNT 740  
RECEIPT NO. 181639  
INIT. EC

\*\* BLM-ASO\*\*

June 8, 2012

After recording, return to:  
Freeport McMoRan Corporation  
Attn: D. Stillwell  
333 North Central Avenue  
Phoenix, AZ 85004

Bureau of Land Management  
Arizona State Office  
One N. Central Avenue  
Phoenix, AZ 85004

2012

**NOTICE OF INTENT TO HOLD MINING CLAIMS AND PAYMENT OF BLM  
MAINTENANCE FEE**

Re: Payment of Annual Claim Maintenance Fee

Dear Sir or Madam:

This will serve as notice that Freeport-McMoRan Corporation, formerly known as Phelps Dodge Corporation, whose address for purposes of this filing is 333 North Central Avenue, 24<sup>th</sup> Floor, Phoenix, Arizona, 85004, intends to hold the mining claims and/or mill sites described on Exhibit A attached hereto for the assessment year ending at 12 o'clock, noon, on September 1, 2013 by payment of the annual maintenance fee of \$140 per claim or site. Payment of such amount is made herewith for such assessment year for each of the claims and sites, the name, and BLM serial number with the book and page or index number of recording of the location notice in the official records of Cochise County, Arizona, of which, is set forth on Exhibit A attached hereto and by this reference incorporated herein.

Donald A. Stillwell

Donald A. Stillwell for  
Freeport-McMoRan Corporation

State of Arizona )  
 ) ss.  
County of Maricopa )

RECEIVED  
BLM AZ STATE OFFICE  
2012 JUN 11 A 9:55  
PHOENIX, ARIZONA

The foregoing instrument was acknowledged before me on June 8<sup>th</sup>, 2012, by Donald A. Stillwell, on behalf of Freeport-McMoRan Corporation, formerly known as Phelps Dodge Corporation.

(Seal)



Stephanie D. Turton

Notary Public

My commission expires: 11-18-2015

RECEIVED  
AZ STATE OFFICE  
DEC 27 2011  
PHOENIX, ARIZONA

**Exhibit A**

**County: Cochise**

**State: AZ**

<u>BLM Serial #</u>	<u>Claim Name</u>	<u>Original Recording</u>		<u>Amended Recording</u>		<u>Location</u>
		<u>Recording #</u>	<u>Page #</u>	<u>Recording #</u>	<u>Page #</u>	
AMC 280775	Cochise No. 1	88-0203798				SEC10-T23S-R24E
AMC 280776	Cochise No. 2	88-0203799				SEC10-T23S-R24E
AMC 280777	Cochise No. 3	88-0203800				SEC10-T23S-R24E
AMC 280778	Cochise No. 4	88-0203801				SEC10-T23S-R24E
AMC 280779	Cochise No. 5	88-0203802				SEC10-T23S-R24E
AMC 280780	Cochise No. 6	88-0203803				SEC10-T23S-R24E
AMC 280781	Cochise No. 12	88-0203809				SEC11-T23S-R24E
AMC 280782	Cochise No. 13	88-0203810				SEC10-T23S-R24E
AMC 280783	Cochise No. 14	88-0203811				SEC10-T23S-R24E
AMC 280784	Cochise No. 15	88-0203812				SEC10-T23S-R24E
AMC 280785	Cochise No. 24	88-0203821				SEC11-T23S-R24E
AMC 280786	Cochise No. 25	88-0203822				SEC11-T23S-R24E
AMC 280787	Cochise No. 26	88-0203823				SEC11-T23S-R24E
AMC 280788	Cochise No. 27	88-0203824				SEC11-T23S-R24E
AMC 280789	Cochise No. 28	88-0203825				SEC11-T23S-R24E
AMC 280790	Cochise No. 29	88-0203826				SEC11-T23S-R24E
AMC 280791	Cochise No. 30	88-0203827				SEC11-T23S-R24E
AMC 280792	Cochise No. 31	88-0203828				SEC11-T23S-R24E
AMC 280793	Cochise No. 32	88-0203829				SEC11-T23S-R24E
AMC 280794	Cochise No. 33	88-0203830				SEC11-T23S-R24E
AMC 280795	Cochise No. 34	88-0203831				SEC11-T23S-R24E
AMC 280796	Cochise No. 35	88-0203832				SEC11-T23S-R24E
AMC 280798	Cochise No. 37	88-0403834				SEC11-T23S-R24E
AMC 280799	Cochise No. 38	88-0403835				SEC11-T23S-R24E
AMC 280800	Cochise No. 39	88-0403836				SEC11-T23S-R24E
AMC 280801	Cochise No. 40	88-0403837				SEC11-T23S-R24E
AMC 280802	Cochise No. 41	88-0403838				SEC11-T23S-R24E
AMC 280803	Cochise No. 42	88-0403839				SEC11-T23S-R24E
AMC 280804	Cochise No. 43	88-0403840				SEC11-T23S-R24E
AMC 280805	Cochise No. 44	88-0403841				SEC11-T23S-R24E
AMC 280806	Cochise No. 45	88-0403842				SEC11-T23S-R24E
AMC 280807	Cochise No. 46	88-0403843				SEC11-T23S-R24E
AMC 280808	Cochise No. 47	88-0403844				SEC11-T23S-R24E
AMC 280809	Cochise No. 48	88-0403845				SEC11-T23S-R24E
AMC 280810	Cochise No. 49	88-0403846				SEC11-T23S-R24E
AMC 280811	Cochise No. 50	88-0403847				SEC11-T23S-R24E
AMC 280812	Cochise No. 51	88-0403848				SEC11-T23S-R24E
AMC 280813	Cochise No. 52	88-0403849				SEC11-T23S-R24E

Date: 3/13/2012

PHOENIX, ARIZONA

2012 JUN 11 A 9 54

RECEIVED  
BLM AZ STATE OFFICE

RECEIVED  
BLM AZ STATE OFFICE

**Exhibit A**

County: Cochise

State: AZ

BLM Serial #	Claim Name	Original Recording		Amended Recording		Location
		Recording #	Page #	Recording #	Page #	
AMC 280814	Cochise No. 53	88-0403851				SEC11-T23S-R24E
AMC 280815	Cochise No. 54	88-0403851				SEC11-T23S-R24E
AMC 280816	Cochise No. 55	88-0403852				SEC12-T23S-R24E
AMC 280817	Cochise No. 56	88-0403853				SEC12-T23S-R24E
AMC 280818	Cochise No. 57	88-0403854				SEC12-T23S-R24E
AMC 280819	Cochise No. 58	88-0403855				SEC12-T23S-R24E
AMC 280820	Cochise No. 59	88-0403856				SEC12-T23S-R24E
AMC 280821	Cochise No. 60	88-0403857				SEC12-T23S-R24E
AMC 280822	Cochise No. 61	88-0403858				SEC12-T23S-R24E
AMC 280823	Cochise No. 62	88-0403859				SEC12-T23S-R24E
AMC 280824	Cochise No. 63	88-0403860				SEC12-T23S-R24E
AMC 280825	Cochise No. 64	88-0403861				SEC12-T23S-R24E
AMC 280826	Cochise No. 65	88-0403862				SEC12-T23S-R24E
AMC 280827	Cochise No. 66	88-0403863				SEC12-T23S-R24E
AMC 280828	Cochise No. 67	88-0403864				SEC12-T23S-R24E
AMC 280829	Cochise No. 68	88-0403865				SEC12-T23S-R24E
AMC 280830	Cochise No. 69	88-0403866				SEC12-T23S-R24E
AMC 280831	Cochise No. 70	88-0403867				SEC12-T23S-R24E
AMC 280832	Cochise No. 71	88-0403868				SEC12-T23S-R24E
AMC 280833	Cochise No. 7A	88-0203804				SEC10-T23S-R24E
AMC 280834	Cochise No. 8A	88-0203805				SEC10-T23S-R24E
AMC 280835	Cochise No. 9A	88-0203806				SEC10-T23S-R24E
AMC 280836	Cochise No. 10A	88-0203807				SEC10-T23S-R24E
AMC 280837	Cochise No. 11A	88-0203808				SEC10-T23S-R24E
AMC 280838	Cochise No. 16A	88-0203813				SEC10-T23S-R24E
AMC 280839	Cochise No. 17A	88-0203814				SEC10-T23S-R24E
AMC 280840	Cochise No. 18A	88-0203815				SEC10-T23S-R24E
AMC 280841	Cochise No. 19A	88-0203816				SEC10-T23S-R24E
AMC 280842	Cochise No. 20A	88-0203817				SEC10-T23S-R24E
AMC 280843	Cochise No. 21A	88-0203818				SEC10-T23S-R24E
AMC 280844	Cochise No. 22A	88-0203819				SEC11-T23S-R24E
AMC 280845	Cochise No. 23A	88-0203820				SEC11-T23S-R24E
AMC 282508	Cochise No. 72	88-0406824				SEC10-T23S-R24E
AMC 286369	Cochise No. 36A	88-0406823				SEC11-T23S-R24E
AMC 312044	Waldo Fraction	91-0203410				SEC10-T23S-R24E
AMC 344674	Shattuck Fraction	97-0203136				SEC17-T23S-R24E
No. Of Claims	74					

RECEIVED  
BLM AZ STATE OFFICE

PHOENIX, ARIZONA

Date: 3/13/2012

NO. OF CLAIMS 74  
 AMOUNT 10,360.00  
 RECEIPT NO. 2586968  
 INIT. ES

\*\* BLM-ASO \*\*

2012 JUN 11 A 9 54

RECEIVED  
BLM AZ STATE OFFICE



Form 1370-18  
(July 1984)

UNITED STATES  
DEPARTMENT OF THE INTERIOR  
BUREAU OF LAND MANAGEMENT

No. 181639

Date 12/27/12

TEMPORARY RECEIPT

Received \$ .43660 Check 009831106

On account of FREEPORT - Mc MORAN CORP

Received from:

AMC 41648 (NOI)  
Stephanie Furtan

Credit is subject to  
clearing of any checks  
This is not a permit,  
license, or lease.

*Susie Cruz*  
ACCOUNTING OFFICE

United States Department of the Interior  
 Bureau of Land Management  
 LANDS/RECREATION & PLANNING  
 ONE N CENTRAL AVE  
 PHOENIX, AZ 85004 -2203  
 Phone: 602-417-9200

Receipt

No: 2714863

Transaction #: 2797245	
Date of Transaction: 12/28/2012	
CUSTOMER:	
FREEPORT MCMORAN CORP 333 N CENTRAL AVE PHOENIX, AZ 85004 US	

LINE #	QTY	DESCRIPTION	REMARKS	UNIT PRICE	TOTAL
1	1.00	LOCATABLE MINERALS / MINING CLAIMS-NOT NEW-UNADJUD, ONE AUTH NO. ONLY / MINING CLAIM MONEY RECEIVED CASES: AMC41648/\$43600.00	NOI (4366)	- n/a -	43600.00
<b>TOTAL:</b>					<b>\$43,600.00</b>

*INCORRECT AMOUNT (00)*

PAYMENT INFORMATION			
1	AMOUNT:	43600.00	POSTMARKED: N/A
	TYPE:	CHECK	RECEIVED: 12/27/2012
	CHECK NO:	009831106	
	NAME:	FREEPORT MCMORAN CORP 333 N CENTRAL AVE PHOENIX AZ 85004 US	

REMARKS

TEMP RECEIPT #181639

This receipt was generated by the automated BLM Collections and Billing System and is a paper representation of a portion of the official electronic record contained therein.

Order Detail  
Close

Transaction ID 2797245  
Order Type A  
Order Status P  
Order Date 12/28/2012  
Login ID 3055  
Login scruz

Receive Date 12/27/2012  
Receipt ID 2714863  
Reference Transaction  
Last Updated By 3055  
Last Update Userscruz  
Last Update Date 12/31/12 11:32

Customer ID  
First Name  
Middle Initial  
Last Name  
Company FREEPORT MCMORAN CORP

Address 333 N CENTRAL AVE  
Address 2  
City PHOENIX State AZ Zip -  
Country US  
Phone

Assignor ID  
First Name  
Middle Initial  
Last Name  
Company  
AR flag

Historical Order Number

Order Items

Order Item	XferOI	OrderID	Login	Ol-Date	Type	Qty	UnitPrice	Total	BillNumber	BillLine	BillID	CostCtr	ReptOrg	WBS	Commodity	Subject	Action	ActionCode	Pal	Fund	Funct/Area	Commltem	CrGLAcct	ProductCode	Stat	Product	Disc	LoginID	IntOrder
1	6132541	2797245	scruz	12/28/2012	C	1.00	0.00	43600.00				LLAZ931000	LLAZ931000	LOCA	LMMC	MINING CLAIM MONEY RECEIVED	95322013		XXXXL6500DP	L01130000.000000		2400.AR000		D				3055	
2	6134299	6132541	2797245	scruz	12/31/2012	C	1.00	0.00	43600.00			LLAZ931000	LLAZ931000	LOCA	LMMC	MINING CLAIM MONEY RECEIVED	95322013		XXXXL6500DP	L01130000.000000		2400.AR000		D				3055	
3	6134300	6134299	2797245	scruz	12/31/2012	C	1.00	0.00	43660.00			LLAZ931000	LLAZ931000	LOCA	LMMC	MINING CLAIM MONEY RECEIVED	95322013		XXXXL6500DP	L01130000.000000		2400.AR000		P				3055	
4	6180850	6134300	2797245	LR2KMC1	12/29/2013	F	0.21	0.00	-9330.00			LLAZ931000	LLAZ931000	LOCA	LMMC	MINING CLAIM MONEY RECEIVED	95322013		XXXXL6500DP	L01130000.000000		2400.AR000		P				2734	
5	6180851	6180850	2797245	LR2KMC1	12/29/2013	F	933.00	10.00	9330.00			LLAZ930000	LLAZ931000	LOCA	MCTR	NOTE-INTENT TO HOLD SVC CHG \$10	162152013		13XLI1099ML	L19300000.RB0000	C00000	5900.C0000		P				2734	
6	6180910	6134300	2797245	LR2KMC1	12/10/2013	F	0.36	0.00	-15910.00			LLAZ931000	LLAZ931000	LOCA	LMMC	MINING CLAIM MONEY RECEIVED	95322013		XXXXL6500DP	L01130000.000000		2400.AR000		P				2734	
7	6180911	6180910	2797245	LR2KMC1	12/10/2013	F	1591.00	10.00	15910.00			LLAZ930000	LLAZ931000	LOCA	MCTR	NOTE-INTENT TO HOLD SVC CHG \$10	162152013		13XLI1099ML	L19300000.RB0000	C00000	5900.C0000		P				2734	
8	6197260	6134300	2797245	LR2KMC1	12/24/2013	F	0.32	0.00	-13880.00			LLAZ931000	LLAZ931000	LOCA	LMMC	MINING CLAIM MONEY RECEIVED	95322013		XXXXL6500DP	L01130000.000000		2400.AR000		P				2734	
9	6197261	6197260	2797245	LR2KMC1	12/24/2013	F	1388.00	10.00	13880.00			LLAZ930000	LLAZ931000	LOCA	MCTR	NOTE-INTENT TO HOLD SVC CHG \$10	162152013		13XLI1099ML	L19300000.RB0000	C00000	5900.C0000		P				2734	
10	6202848	6134300	2797245	LR2KMC1	12/27/2013	F	0.10	0.00	-4450.00			LLAZ931000	LLAZ931000	LOCA	LMMC	MINING CLAIM MONEY RECEIVED	95322013		XXXXL6500DP	L01130000.000000		2400.AR000		P				2734	
11	6202849	6202848	2797245	LR2KMC1	12/27/2013	F	445.00	10.00	4450.00			LLAZ930000	LLAZ931000	LOCA	MCTR	NOTE-INTENT TO HOLD SVC CHG \$10	162152013		13XLI1099ML	L19300000.RB0000	C00000	5900.C0000		P				2734	
12	6220883	6134300	2797245	LR2KMC1	12/14/2013	F	0.00	0.00	-90.00			LLAZ931000	LLAZ931000	LOCA	LMMC	MINING CLAIM MONEY RECEIVED	95322013		XXXXL6500DP	L01130000.000000		2400.AR000		P				2734	
13	6220884	6220883	2797245	LR2KMC1	12/14/2013	F	2.00	0.00	20.00			LLAZ930000	LLAZ931000	LOCA	MCTR	NONREFUNDABLE PROCESSING FEE	175652013		13XLI1099ML	L19300000.RB0000	C00000	5900.C0000		P				2734	
14	6220885	6220883	2797245	LR2KMC1	12/14/2013	F	7.00	10.00	70.00			LLAZ930000	LLAZ931000	LOCA	MCTR	NOTE-INTENT TO HOLD SVC CHG \$10	162152013		13XLI1099ML	L19300000.RB0000	C00000	5900.C0000		P				2734	

**United States Department of the Interior**  
**Bureau of Land Management**  
 LANDS/RECREATION & PLANNING  
 ONE N CENTRAL AVE  
 PHOENIX, AZ 85004 -2203  
 Phone: 602-417-9200

Receipt

No: 2714863

Transaction #: 2797245		<b>ENTERED INTO COMPUTER</b>
Date of Transaction: 12/28/2012		
CUSTOMER:		
FREEPORT MCMORAN CORP 333 N CENTRAL AVE PHOENIX, AZ 85004 US		

LINE #	QTY	DESCRIPTION	REMARKS	UNIT PRICE	TOTAL
1	1.00	LOCATABLE MINERALS / MINING CLAIMS- NOT NEW-UNADJUD, ONE AUTH NO. ONLY / MINING CLAIM MONEY RECEIVED CASES: AMC41648/\$43660.00	NOI (4366)	- n/a -	43660.00
<b>TOTAL:</b>					<b>\$43,660.00</b>

*CORRECTION*

PAYMENT INFORMATION			
1	AMOUNT:	43660.00	POSTMARKED: N/A
	TYPE:	CHECK	RECEIVED: 12/31/2012
	CHECK NO:	009831106	
	NAME:	FREEPORT MCMORAN CORP 333 N CENTRAL AVE PHOENIX AZ 85004 US	

<b>REMARKS</b>
TEMP RECEIPT #181639

This receipt was generated by the automated BLM Collections and Billing System and is a paper representation of a portion of the official electronic record contained therein.



Message:

666 ROWS RETRIEVED

CBS Export Results Report

Include Resolved Records

Record Status

Error Records (E/M/I)

Accepted Records (A/W)

"On Hold" Records (H)

All Records (for s/n or receipt nr)

Exported, No Results From CBS

New (not yet exported)

Printable Format (legal/landscape)

Search Criteria

Enter export Date (mm/dd/yyyy) ALL

Serial Number match (optional)

Receipt Nr (optional) 2714863

Export Nr (exclusive)

LR2000 User (defaults to login) ALL

Query

Reset

Responsible Area (Errors Or

⊖ User (U,X)

⊖ Programmer (P,X)

⊖ All (U,P,X)

User Guide

Resend?	Export Nr	A/D	Serial Nr	Mult	Code	S Amount	Remarks	Receipt Nr	LR2000 User	#Msg	Resolved?	OK	Stat1	Area	CBS Msg 1	Stat2	Area	Msg 2	CBS 392 ID	392 S Amt	Action Update Date	Resend	Resend Orig	Export Date
<input type="checkbox"/>	4023633	A	AMC41648	488	481	10.00	481;2012	2714863	ATHROWER	1	<input type="checkbox"/>		A		ACCP				1887333	43660.00	2/9/2013 10:00			2/9/2013
<input type="checkbox"/>	4023634	A	AMC41649	488	481	10.00	481;2012	2714863	ATHROWER	1	<input type="checkbox"/>		A		ACCP				1887333	43660.00	2/9/2013 10:00			2/9/2013
<input type="checkbox"/>	4023635	A	AMC41650	488	481	10.00	481;2012	2714863	ATHROWER	1	<input type="checkbox"/>		A		ACCP				1887333	43660.00	2/9/2013 10:00			2/9/2013
<input type="checkbox"/>	4023636	A	AMC41651	488	481	10.00	481;2012	2714863	ATHROWER	1	<input type="checkbox"/>				ACCP				1887333	43660.00	2/9/2013 10:00			2/9/2013
<input type="checkbox"/>	4023637	A	AMC41652	488	481	10.00	481;2012	2714863	ATHROWER	1	<input type="checkbox"/>				ACCP				1887333	43660.00	2/9/2013 10:00			2/9/2013
<input type="checkbox"/>	4023638	A	AMC41653	488	481	10.00	481;2012	2714863	ATHROWER	1	<input type="checkbox"/>				ACCP				1887333	43660.00	2/9/2013 10:00			2/9/2013
<input type="checkbox"/>	4023639	A	AMC41654	488	481	10.00	481;2012	2714863	ATHROWER	1	<input type="checkbox"/>				ACCP				1887333	43660.00	2/9/2013 10:00			2/9/2013
<input type="checkbox"/>	4023640	A	AMC41655	488	481	10.00	481;2012	2714863	ATHROWER	1	<input type="checkbox"/>				ACCP				1887333	43660.00	2/9/2013 10:00			2/9/2013
<input type="checkbox"/>	4023641	A	AMC41656	488	481	10.00	481;2012	2714863	ATHROWER	1	<input type="checkbox"/>				ACCP				1887333	43660.00	2/9/2013 10:00			2/9/2013
<input type="checkbox"/>	4023642	A	AMC41657	488	481	10.00	481;2012	2714863	ATHROWER	1	<input type="checkbox"/>				ACCP				1887333	43660.00	2/9/2013 10:00			2/9/2013
<input type="checkbox"/>	4023643	A	AMC41658	488	481	10.00	481;2012	2714863	ATHROWER	1	<input type="checkbox"/>				ACCP				1887333	43660.00	2/9/2013 10:00			2/9/2013
<input type="checkbox"/>	4023644	A	AMC41659	488	481	10.00	481;2012	2714863	ATHROWER	1	<input type="checkbox"/>				ACCP				1887333	43660.00	2/9/2013 10:00			2/9/2013
<input type="checkbox"/>	4023645	A	AMC67991	488	481	10.00	481;2012	2714863	ATHROWER	1	<input type="checkbox"/>				ACCP				1887333	43660.00	2/9/2013 10:01			2/9/2013
<input type="checkbox"/>	4023646	A	AMC67992	488	481	10.00	481;2012	2714863	ATHROWER	1	<input type="checkbox"/>				ACCP				1887333	43660.00	2/9/2013 10:01			2/9/2013
<input type="checkbox"/>	4023647	A	AMC67993	488	481	10.00	481;2012	2714863	ATHROWER	1	<input type="checkbox"/>				ACCP				1887333	43660.00	2/9/2013 10:01			2/9/2013
<input type="checkbox"/>	4023648	A	AMC67994	488	481	10.00	481;2012	2714863	ATHROWER	1	<input type="checkbox"/>				ACCP				1887333	43660.00	2/9/2013 10:01			2/9/2013
<input type="checkbox"/>	4023649	A	AMC180090	488	481	10.00	481;2012	2714863	ATHROWER	1	<input type="checkbox"/>				ACCP				1887333	43660.00	2/9/2013 10:01			2/9/2013
<input type="checkbox"/>	4023650	A	AMC180096	488	481	10.00	481;2012	2714863	ATHROWER	1	<input type="checkbox"/>				ACCP				1887333	43660.00	2/9/2013 10:02			2/9/2013
<input type="checkbox"/>	4023651	A	AMC180097	488	481	10.00	481;2012	2714863	ATHROWER	1	<input type="checkbox"/>				ACCP				1887333	43660.00	2/9/2013 10:02			2/9/2013
<input type="checkbox"/>	4023652	A	AMC180098	488	481	10.00	481;2012	2714863	ATHROWER	1	<input type="checkbox"/>				ACCP				1887333	43660.00	2/9/2013 10:02			2/9/2013

Total of TEN Individual packets submitted with this payment

Number of claims:  
 14  
 74  
 241  
 288  
 316  
 337  
 626  
 635  
 831  
 1004

Total = 4366

Ascertained Lead File Numbers for each packet.  
 APR 08 2013 (PB)





# Exhibit A

County: Cochise

State: AZ

Original Recording

Amended Recording

<u>BLM Serial #</u>	<u>Claim Name</u>	<u>Recording #</u>	<u>Page #</u>	<u>Recording #</u>	<u>Page #</u>	<u>Location</u>
AMC 280775	Cochise No. 1	88-0203798				SEC10-T23S-R24E
AMC 280776	Cochise No. 2	88-0203799				SEC10-T23S-R24E
AMC 280777	Cochise No. 3	88-0203800				SEC10-T23S-R24E
AMC 280778	Cochise No. 4	88-0203801				SEC10-T23S-R24E
AMC 280779	Cochise No. 5	88-0203802				SEC10-T23S-R24E
AMC 280780	Cochise No. 6	88-0203803				SEC11-T23S-R24E
AMC 280781	Cochise No. 12	88-0203809				SEC10-T23S-R24E
AMC 280782	Cochise No. 13	88-0203810				SEC10-T23S-R24E
AMC 280783	Cochise No. 14	88-0203811				SEC10-T23S-R24E
AMC 280784	Cochise No. 15	88-0203812				SEC10-T23S-R24E
AMC 280785	Cochise No. 24	88-0203821				SEC11-T23S-R24E
AMC 280786	Cochise No. 25	88-0203822				SEC11-T23S-R24E
AMC 280787	Cochise No. 26	88-0203823				SEC11-T23S-R24E
AMC 280788	Cochise No. 27	88-0203824				SEC11-T23S-R24E
AMC 280789	Cochise No. 28	88-0203825				SEC11-T23S-R24E
AMC 280790	Cochise No. 29	88-0203826				SEC11-T23S-R24E
AMC 280791	Cochise No. 30	88-0203827				SEC11-T23S-R24E
AMC 280792	Cochise No. 31	88-0203828				SEC11-T23S-R24E
AMC 280793	Cochise No. 32	88-0203829				SEC11-T23S-R24E
AMC 280794	Cochise No. 33	88-0203830				SEC11-T23S-R24E
AMC 280795	Cochise No. 34	88-0203831				SEC11-T23S-R24E
AMC 280796	Cochise No. 35	88-0203832				SEC11-T23S-R24E
AMC 280798	Cochise No. 37	88-0403834				SEC11-T23S-R24E
AMC 280799	Cochise No. 38	88-0403835				SEC11-T23S-R24E
AMC 280800	Cochise No. 39	88-0403836				SEC11-T23S-R24E
AMC 280801	Cochise No. 40	88-0403837				SEC11-T23S-R24E
AMC 280802	Cochise No. 41	88-0403838				SEC11-T23S-R24E
AMC 280803	Cochise No. 42	88-0403839				SEC11-T23S-R24E
AMC 280804	Cochise No. 43	88-0403840				SEC11-T23S-R24E
AMC 280805	Cochise No. 44	88-0403841				SEC11-T23S-R24E
AMC 280806	Cochise No. 45	88-0403842				SEC11-T23S-R24E
AMC 280807	Cochise No. 46	88-0403843				SEC11-T23S-R24E
AMC 280808	Cochise No. 47	88-0403844				SEC11-T23S-R24E
AMC 280809	Cochise No. 48	88-0403845				SEC11-T23S-R24E
AMC 280810	Cochise No. 49	88-0403846				SEC11-T23S-R24E
AMC 280811	Cochise No. 50	88-0403847				SEC11-T23S-R24E
AMC 280812	Cochise No. 51	88-0403848				SEC11-T23S-R24E
AMC 280813	Cochise No. 52	88-0403849				SEC11-T23S-R24E

Date: 3/13/2012

PHOENIX, ARIZONA  
2012 JUN 11 A 9:54

RECEIVED  
BLM AZ STATE OFFICE

## Exhibit A

County: Cochise

State: AZ

BLM Serial #	Claim Name	Original Recording		Amended Recording		Location
		Recording #	Page #	Recording #	Page #	
AMC 280814	Cochise No. 53	88-0403851				SEC11-T23S-R24E
AMC 280815	Cochise No. 54	88-0403851				SEC11-T23S-R24E
AMC 280816	Cochise No. 55	88-0403852				SEC12-T23S-R24E
AMC 280817	Cochise No. 56	88-0403853				SEC12-T23S-R24E
AMC 280818	Cochise No. 57	88-0403854				SEC12-T23S-R24E
AMC 280819	Cochise No. 58	88-0403855				SEC12-T23S-R24E
AMC 280820	Cochise No. 59	88-0403856				SEC12-T23S-R24E
AMC 280821	Cochise No. 60	88-0403857				SEC12-T23S-R24E
AMC 280822	Cochise No. 61	88-0403858				SEC12-T23S-R24E
AMC 280823	Cochise No. 62	88-0403859				SEC12-T23S-R24E
AMC 280824	Cochise No. 63	88-0403860				SEC12-T23S-R24E
AMC 280825	Cochise No. 64	88-0403861				SEC12-T23S-R24E
AMC 280826	Cochise No. 65	88-0403862				SEC12-T23S-R24E
AMC 280827	Cochise No. 66	88-0403863				SEC12-T23S-R24E
AMC 280828	Cochise No. 67	88-0403864				SEC12-T23S-R24E
AMC 280829	Cochise No. 68	88-0403865				SEC12-T23S-R24E
AMC 280830	Cochise No. 69	88-0403866				SEC12-T23S-R24E
AMC 280831	Cochise No. 70	88-0403867				SEC12-T23S-R24E
AMC 280832	Cochise No. 71	88-0403868				SEC12-T23S-R24E
AMC 280833	Cochise No. 7A	88-0203804				SEC10-T23S-R24E
AMC 280834	Cochise No. 8A	88-0203805				SEC10-T23S-R24E
AMC 280835	Cochise No. 9A	88-0203806				SEC10-T23S-R24E
AMC 280836	Cochise No. 10A	88-0203807				SEC10-T23S-R24E
AMC 280837	Cochise No. 11A	88-0203808				SEC10-T23S-R24E
AMC 280838	Cochise No. 16A	88-0203813				SEC10-T23S-R24E
AMC 280839	Cochise No. 17A	88-0203814				SEC10-T23S-R24E
AMC 280840	Cochise No. 18A	88-0203815				SEC10-T23S-R24E
AMC 280841	Cochise No. 19A	88-0203816				SEC10-T23S-R24E
AMC 280842	Cochise No. 20A	88-0203817				SEC10-T23S-R24E
AMC 280843	Cochise No. 21A	88-0203818				SEC10-T23S-R24E
AMC 280844	Cochise No. 22A	88-0203819				SEC11-T23S-R24E
AMC 280845	Cochise No. 23A	88-0203820				SEC11-T23S-R24E
AMC 282508 - 597	Cochise No. 72	88-0406824				SEC10-T23S-R24E
AMC 286369 - L	Cochise No. 36A	88-0406823				SEC11-T23S-R24E
AMC 312044 - L	Waldo Fraction	91-0203410				SEC10-T23S-R24E
AMC 344674 - L	Shattuck Fraction	97-0203136				SEC17-T23S-R24E
No. Of Claims	74					

PHOENIX, ARIZONA

Date: 3/13/2012

Page 2

NO. OF CLAIMS 74

AMOUNT \$10360.00

RECEIPT NO. 2586968

INIT. ER

\*\* BLM-ASO \*\*

2012 JUN 11 9 54

RECEIVED  
BLM AZ STATE OFFICE









## Exhibit A

County: Cochise

State: AZ

BLM Serial #	Claim Name	Original Recording		Amended Recording		Location
		Recording #	Page #	Recording #	Page #	
AMC 280775	Cochise No. 1 ✓	88-0203798				SEC10-T23S-R24E
AMC 280776	Cochise No. 2 ✓	88-0203799				SEC10-T23S-R24E
AMC 280777	Cochise No. 3 ✓	88-0203800				SEC10-T23S-R24E
AMC 280778	Cochise No. 4 ✓	88-0203801				SEC10-T23S-R24E
AMC 280779	Cochise No. 5 ✓	88-0203802				SEC10-T23S-R24E
AMC 280780	Cochise No. 6 ✓	88-0203803				SEC11-T23S-R24E
AMC 280781	Cochise No. 12 ✓	88-0203809				SEC10-T23S-R24E
AMC 280782	Cochise No. 13 ✓	88-0203810				SEC10-T23S-R24E
AMC 280783	Cochise No. 14 ✓	88-0203811				SEC10-T23S-R24E
AMC 280784	Cochise No. 15 ✓	88-0203812				SEC10-T23S-R24E
AMC 280785	Cochise No. 24 ✓	88-0203821				SEC11-T23S-R24E
AMC 280786	Cochise No. 25 ✓	88-0203822				SEC11-T23S-R24E
AMC 280787	Cochise No. 26 ✓	88-0203823				SEC11-T23S-R24E
AMC 280788	Cochise No. 27 ✓	88-0203824				SEC11-T23S-R24E
AMC 280789	Cochise No. 28 ✓	88-0203825				SEC11-T23S-R24E
AMC 280790	Cochise No. 29 ✓	88-0203826				SEC11-T23S-R24E
AMC 280791	Cochise No. 30 ✓	88-0203827				SEC11-T23S-R24E
AMC 280792	Cochise No. 31 ✓	88-0203828				SEC11-T23S-R24E
AMC 280793	Cochise No. 32 ✓	88-0203829				SEC11-T23S-R24E
AMC 280794	Cochise No. 33 ✓	88-0203830				SEC11-T23S-R24E
AMC 280795	Cochise No. 34 ✓	88-0203831				SEC11-T23S-R24E
AMC 280796	Cochise No. 35 ✓	88-0203832				SEC11-T23S-R24E
AMC 280798	Cochise No. 37 ✓	88-0403834				SEC11-T23S-R24E
AMC 280799	Cochise No. 38 ✓	88-0403835				SEC11-T23S-R24E
AMC 280800	Cochise No. 39 ✓	88-0403836				SEC11-T23S-R24E
AMC 280801	Cochise No. 40 ✓	88-0403837				SEC11-T23S-R24E
AMC 280802	Cochise No. 41 ✓	88-0403838				SEC11-T23S-R24E
AMC 280803	Cochise No. 42 ✓	88-0403839				SEC11-T23S-R24E
AMC 280804	Cochise No. 43 ✓	88-0403840				SEC11-T23S-R24E
AMC 280805	Cochise No. 44 ✓	88-0403841				SEC11-T23S-R24E
AMC 280806	Cochise No. 45 ✓	88-0403842				SEC11-T23S-R24E
AMC 280807	Cochise No. 46 ✓	88-0403843				SEC11-T23S-R24E
AMC 280808	Cochise No. 47 ✓	88-0403844				SEC11-T23S-R24E
AMC 280809	Cochise No. 48 ✓	88-0403845				SEC11-T23S-R24E
AMC 280810	Cochise No. 49 ✓	88-0403846				SEC11-T23S-R24E
AMC 280811	Cochise No. 50 ✓	88-0403847				SEC11-T23S-R24E
AMC 280812	Cochise No. 51 ✓	88-0403848				SEC11-T23S-R24E
AMC 280813	Cochise No. 52 ✓	88-0403849				SEC11-T23S-R24E

Date: 3/11/2011

RECEIVED

2011 JUN 17 9:37

RECEIVED  
BLM STATE OFFICE

26/50

## Exhibit A

County: Cochise

State: AZ

Original Recording

Amended Recording

<u>BLM Serial #</u>	<u>Claim Name</u>	<u>Recording #</u>	<u>Page #</u>	<u>Recording #</u>	<u>Page #</u>	<u>Location</u>
AMC 280814	Cochise No. 53 ✓	88-0403851				SEC11-T23S-R24E
AMC 280815	Cochise No. 54 ✓	88-0403851				SEC11-T23S-R24E
AMC 280816	Cochise No. 55 ✓	88-0403852				SEC12-T23S-R24E
AMC 280817	Cochise No. 56 ✓	88-0403853				SEC12-T23S-R24E
AMC 280818	Cochise No. 57 ✓	88-0403854				SEC12-T23S-R24E
AMC 280819	Cochise No. 58 ✓	88-0403855				SEC12-T23S-R24E
AMC 280820	Cochise No. 59 ✓	88-0403856				SEC12-T23S-R24E
AMC 280821	Cochise No. 60 ✓	88-0403857				SEC12-T23S-R24E
AMC 280822	Cochise No. 61 ✓	88-0403858				SEC12-T23S-R24E
AMC 280823	Cochise No. 62 ✓	88-0403859				SEC12-T23S-R24E
AMC 280824	Cochise No. 63 ✓	88-0403860				SEC12-T23S-R24E
AMC 280825	Cochise No. 64 ✓	88-0403861				SEC12-T23S-R24E
AMC 280826	Cochise No. 65 ✓	88-0403862				SEC12-T23S-R24E
AMC 280827	Cochise No. 66 ✓	88-0403863				SEC12-T23S-R24E
AMC 280828	Cochise No. 67 ✓	88-0403864				SEC12-T23S-R24E
AMC 280829	Cochise No. 68 ✓	88-0403865				SEC12-T23S-R24E
AMC 280830	Cochise No. 69 ✓	88-0403866				SEC12-T23S-R24E
AMC 280831	Cochise No. 70 ✓	88-0403867				SEC12-T23S-R24E
AMC 280832	Cochise No. 71 ✓	88-0403868				SEC12-T23S-R24E
AMC 280833	Cochise No. 7A ✓	88-0203804				SEC10-T23S-R24E
AMC 280834	Cochise No. 8A ✓	88-0203805				SEC10-T23S-R24E
AMC 280835	Cochise No. 9A ✓	88-0203806				SEC10-T23S-R24E
AMC 280836	Cochise No. 10A ✓	88-0203807				SEC10-T23S-R24E
AMC 280837	Cochise No. 11A ✓	88-0203808				SEC10-T23S-R24E
AMC 280838	Cochise No. 16A ✓	88-0203813				SEC10-T23S-R24E
AMC 280839	Cochise No. 17A ✓	88-0203814				SEC10-T23S-R24E
AMC 280840	Cochise No. 18A ✓	88-0203815				SEC10-T23S-R24E
AMC 280841	Cochise No. 19A ✓	88-0203816				SEC10-T23S-R24E
AMC 280842	Cochise No. 20A ✓	88-0203817				SEC10-T23S-R24E
AMC 280843	Cochise No. 21A ✓	88-0203818				SEC10-T23S-R24E
AMC 280844	Cochise No. 22A ✓	88-0203819				SEC11-T23S-R24E
280775 - AMC 280845	Cochise No. 23A ✓	88-0203820				SEC11-T23S-R24E
282507 - AMC 282508	Cochise No. 72 ✓	88-0406824				SEC10-T23S-R24E
L AMC 286369	Cochise No. 36A ✓	88-0406823				SEC11-T23S-R24E
L AMC 312044	Waldo Fraction ✓	91-0203410				SEC10-T23S-R24E
L AMC 344674	Shattuck Fraction ✓	97-0203136				SEC17-T23S-R24E

No. Of Claims

74

SC

Date: 3/11/2011

PHOENIX, ARIZONA

JUN 17 9:37

Page

2

RECEIVED  
LAND SURVEY OFFICE

36/50

United States Department of the Interior  
 Bureau of Land Management  
 LANDS/RECREATION & PLANNING  
 ONE N CENTRAL AVE  
 PHOENIX, AZ 85004 -2203  
 Phone: 602-417-9200

Receipt

No: 2364604

Transaction #: 2439305		<b>ENTERED INTO COMPUTER</b>
Date of Transaction: 06/17/2011		
CUSTOMER:		JUN 20 2011 <i>pb</i>
FREEPORT MCMORAN COPPER & GOLD 1 N CENTRAL AVE PHOENIX, AZ 85004-4414 US		

LINE #	QTY	DESCRIPTION	REMARKS	UNIT PRICE	TOTAL
1	1.00	LOCATABLE MINERALS / MINING CLAIMS-NOT NEW-UNADJUD, ONE AUTH NO. ONLY / MINING CLAIM MONEY RECEIVED CASES: AMC280775/\$10360.00	MAINT (74) 2012	- n/a -	10360.00
<b>TOTAL:</b>					<b>\$10,360.00</b>

PAYMENT INFORMATION					
1	AMOUNT:	10360.00	POSTMARKED:	N/A	
	TYPE:	CHECK	RECEIVED:	06/17/2011	
	CHECK NO:	0000719911			
	NAME:	FREEPORT MCMORAN COPPER & GOLD 1 N CENTRAL AVE PHOENIX AZ 85004-4414 US			

REMARKS

This receipt was generated by the automated BLM Collections and Billing System and is a paper representation of a portion of the official electronic record contained therein.





## Exhibit A

County: Cochise

State: AZ

BLM Serial #	Claim Name	Original Recording		Amended Recording		Location
		Recording #	Page #	Recording #	Page #	
AMC 280775	Cochise No. 1	88-0203798				SEC10-T23S-R24E
AMC 280776	Cochise No. 2	88-0203799				SEC10-T23S-R24E
AMC 280777	Cochise No. 3	88-0203800				SEC10-T23S-R24E
AMC 280778	Cochise No. 4	88-0203801				SEC10-T23S-R24E
AMC 280779	Cochise No. 5	88-0203802				SEC10-T23S-R24E
AMC 280780	Cochise No. 6	88-0203803				SEC11-T23S-R24E
AMC 280781	Cochise No. 12	88-0203809				SEC10-T23S-R24E
AMC 280782	Cochise No. 13	88-0203810				SEC10-T23S-R24E
AMC 280783	Cochise No. 14	88-0203811				SEC10-T23S-R24E
AMC 280784	Cochise No. 15	88-0203812				SEC10-T23S-R24E
AMC 280785	Cochise No. 24	88-0203821				SEC11-T23S-R24E
AMC 280786	Cochise No. 25	88-0203822				SEC11-T23S-R24E
AMC 280787	Cochise No. 26	88-0203823				SEC11-T23S-R24E
AMC 280788	Cochise No. 27	88-0203824				SEC11-T23S-R24E
AMC 280789	Cochise No. 28	88-0203825				SEC11-T23S-R24E
AMC 280790	Cochise No. 29	88-0203826				SEC11-T23S-R24E
AMC 280791	Cochise No. 30	88-0203827				SEC11-T23S-R24E
AMC 280792	Cochise No. 31	88-0203828				SEC11-T23S-R24E
AMC 280793	Cochise No. 32	88-0203829				SEC11-T23S-R24E
AMC 280794	Cochise No. 33	88-0203830				SEC11-T23S-R24E
AMC 280795	Cochise No. 34	88-0203831				SEC11-T23S-R24E
AMC 280796	Cochise No. 35	88-0203832				SEC11-T23S-R24E
AMC 280798	Cochise No. 37	88-0403834				SEC11-T23S-R24E
AMC 280799	Cochise No. 38	88-0403835				SEC11-T23S-R24E
AMC 280800	Cochise No. 39	88-0403836				SEC11-T23S-R24E
AMC 280801	Cochise No. 40	88-0403837				SEC11-T23S-R24E
AMC 280802	Cochise No. 41	88-0403838				SEC11-T23S-R24E
AMC 280803	Cochise No. 42	88-0403839				SEC11-T23S-R24E
AMC 280804	Cochise No. 43	88-0403840				SEC11-T23S-R24E
AMC 280805	Cochise No. 44	88-0403841				SEC11-T23S-R24E
AMC 280806	Cochise No. 45	88-0403842				SEC11-T23S-R24E
AMC 280807	Cochise No. 46	88-0403843				SEC11-T23S-R24E
AMC 280808	Cochise No. 47	88-0403844				SEC11-T23S-R24E
AMC 280809	Cochise No. 48	88-0403845				SEC11-T23S-R24E
AMC 280810	Cochise No. 49	88-0403846				SEC11-T23S-R24E
AMC 280811	Cochise No. 50	88-0403847				SEC11-T23S-R24E
AMC 280812	Cochise No. 51	88-0403848				SEC11-T23S-R24E
AMC 280813	Cochise No. 52	88-0403849				SEC11-T23S-R24E

Date: 6/1/2010

Page 1

688647-0000



## Exhibit A

County: Cochise

State: AZ

BLM Serial #	Claim Name	Original Recording		Amended Recording		Location
		Recording #	Page #	Recording #	Page #	
AMC 280814	Cochise No. 53 ✓	88-0403851				SEC11-T23S-R24E
AMC 280815	Cochise No. 54 ✓	88-0403851				SEC11-T23S-R24E
AMC 280816	Cochise No. 55 ✓	88-0403852				SEC12-T23S-R24E
AMC 280817	Cochise No. 56 ✓	88-0403853				SEC12-T23S-R24E
AMC 280818	Cochise No. 57 ✓	88-0403854				SEC12-T23S-R24E
AMC 280819	Cochise No. 58 ✓	88-0403855				SEC12-T23S-R24E
AMC 280820	Cochise No. 59 ✓	88-0403856				SEC12-T23S-R24E
AMC 280821	Cochise No. 60 ✓	88-0403857				SEC12-T23S-R24E
AMC 280822	Cochise No. 61 ✓	88-0403858				SEC12-T23S-R24E
AMC 280823	Cochise No. 62 ✓	88-0403859				SEC12-T23S-R24E
AMC 280824	Cochise No. 63 ✓	88-0403860				SEC12-T23S-R24E
AMC 280825	Cochise No. 64 ✓	88-0403861				SEC12-T23S-R24E
AMC 280826	Cochise No. 65 ✓	88-0403862				SEC12-T23S-R24E
AMC 280827	Cochise No. 66 ✓	88-0403863				SEC12-T23S-R24E
AMC 280828	Cochise No. 67 ✓	88-0403864				SEC12-T23S-R24E
AMC 280829	Cochise No. 68 ✓	88-0403865				SEC12-T23S-R24E
AMC 280830	Cochise No. 69 ✓	88-0403866				SEC12-T23S-R24E
AMC 280831	Cochise No. 70 ✓	88-0403867				SEC12-T23S-R24E
AMC 280832	Cochise No. 71 ✓	88-0403868				SEC12-T23S-R24E
AMC 280833	Cochise No. 7A ✓	88-0203804				SEC10-T23S-R24E
AMC 280834	Cochise No. 8A ✓	88-0203805				SEC10-T23S-R24E
AMC 280835	Cochise No. 9A ✓	88-0203806				SEC10-T23S-R24E
AMC 280836	Cochise No. 10A ✓	88-0203807				SEC10-T23S-R24E
AMC 280837	Cochise No. 11A ✓	88-0203808				SEC10-T23S-R24E
AMC 280838	Cochise No. 16A ✓	88-0203813				SEC10-T23S-R24E
AMC 280839	Cochise No. 17A ✓	88-0203814				SEC10-T23S-R24E
AMC 280840	Cochise No. 18A ✓	88-0203815				SEC10-T23S-R24E
AMC 280841	Cochise No. 19A ✓	88-0203816				SEC10-T23S-R24E
AMC 280842	Cochise No. 20A ✓	88-0203817				SEC10-T23S-R24E
AMC 280843	Cochise No. 21A ✓	88-0203818				SEC10-T23S-R24E
AMC 280844	Cochise No. 22A ✓	88-0203819				SEC11-T23S-R24E
AMC 280845	Cochise No. 23A ✓	88-0203820				SEC11-T23S-R24E
AMC 282508	Cochise No. 72 ✓	88-0406824				SEC10-T23S-R24E
AMC 286369	Cochise No. 36A ✓	88-0406823				SEC11-T23S-R24E
AMC 312044	Waldo Fraction ✓	91-0203410				SEC10-T23S-R24E
AMC 344674	Shattuck Fraction ✓	97-0203136				SEC17-T23S-R24E
<b>No. Of Claims</b>	<b>74</b>					

Date: 6/1/2010

Page 2

36

**United States Department of the Interior**  
**Bureau of Land Management**  
 LANDS/RECREATION & PLANNING  
 ONE N CENTRAL AVE  
 PHOENIX, AZ 85004 -2203  
 Phone:

Receipt

No: 2166790

<b>Transaction #:</b> 2236142	<b>ENTERED INTO COMPUTER</b>
<b>Date of Transaction:</b> 07/07/2010	JUL 20 2010 RB
<b>CUSTOMER:</b>	FREEPORT-MCMORAN CORPORATION 1 N CENTRAL AVE ATTN: DONALD A STILLWELL PHOENIX, AZ 85004-4414 US

LINE #	QTY	DESCRIPTION	REMARKS	UNIT PRICE	TOTAL
1	1.00	LOCATABLE MINERALS / MINING CLAIMS-NOT NEW-UNADJUD, ONE AUTH NO. ONLY / MINING CLAIM MONEY RECEIVED CASES: AMC280775/\$10360.00	MAINT (74) 2011	- n/a -	10360.00
<b>TOTAL:</b>					<b>\$10,360.00</b>

PAYMENT INFORMATION			
1	AMOUNT:	10360.00	POSTMARKED: N/A
	TYPE:	CHECK	RECEIVED: 07/07/2010
	CHECK NO:	0000687317	
	NAME:	FREEPORT-MCMORAN CORPORATION 1 N CENTRAL AVE ATTN: DONALD A STILLWELL PHOENIX AZ 85004-4414 US	

REMARKS

This receipt was generated by the automated BLM Collections and Billing System and is a paper representation of a portion of the official electronic record contained therein.

LR2000 Production

**Case Recordation**

- View
- Mining Claims**
- View/Update
- Mass Owner
- Mass Action
- Mass Remarks
- Status**
- View

**LLD / Land**

View LLD

**Customer Name**

- New
- View/Update

**Transaction Rpts**

- Mass Upd Report
- MC CBS Export
- CBS Import Rpt
- Data Scan
- Case Scan

**Administration**

- My Permissions
- Decode Tables

**LR2000**  
Reports

**CMR**  
Reports

Switch Screen

**Function Keys**

Alt <-	Back
Alt ->	Forward
Alt-F2	Switch
Alt-F4	Close
Backspace	Back

**Message:**

74 ROWS RETRIEVED

**CBS Export Results Report**

Include Resolved Records

**Record Status**

- Error Records (E/M/I)
- Accepted Records (A/W)
- "On Hold" Records (H)
- All Records (for s/n or receipt nr)
- Exported, No Results From CBS
- New (not yet exported)

**Search Criteria**

Enter export Date (mm/dd/yyyy) ALL  
 Serial Number match (optional)  
 Receipt Nr (optional) 2166790  
 Export Nr (exclusive)  
 LR2000 User (defaults to login) ALL

**Responsible Area (Errors Only)**

- User (U,X)
- Programmer (P,X)
- All (U,P,X)

Query

Reset

User Guide

	Resend?	Export Nr	A/D	Serial Nr	Mult	Code	\$ Amount	Remarks	Receipt Nr	LR2000 User	#Msg	Resolved?	OK	Stat1	Area	CBS Msg 1	Stat2	Area2
1	<input type="checkbox"/>	2660761	A	AMC280775		682	140.00	2011	2166790	PAULINEB		<input type="checkbox"/>						
2	<input type="checkbox"/>	2660762	A	AMC280776		682	140.00	2011	2166790	PAULINEB		<input type="checkbox"/>						
3	<input type="checkbox"/>	2660763	A	AMC280777		682	140.00	2011	2166790	PAULINEB		<input type="checkbox"/>						
4	<input type="checkbox"/>	2660764	A	AMC280778		682	140.00	2011	2166790	PAULINEB		<input type="checkbox"/>						
5	<input type="checkbox"/>	2660765	A	AMC280779		682	140.00	2011	2166790	PAULINEB		<input type="checkbox"/>						
6	<input type="checkbox"/>	2660766	A	AMC280780		682	140.00	2011	2166790	PAULINEB		<input type="checkbox"/>						
7	<input type="checkbox"/>	2660767	A	AMC280781		682	140.00	2011	2166790	PAULINEB		<input type="checkbox"/>						
8	<input type="checkbox"/>	2660768	A	AMC280782		682	140.00	2011	2166790	PAULINEB		<input type="checkbox"/>						
9	<input type="checkbox"/>	2660769	A	AMC280783		682	140.00	2011	2166790	PAULINEB		<input type="checkbox"/>						
10	<input type="checkbox"/>	2660770	A	AMC280784		682	140.00	2011	2166790	PAULINEB		<input type="checkbox"/>						
11	<input type="checkbox"/>	2660771	A	AMC280785		682	140.00	2011	2166790	PAULINEB		<input type="checkbox"/>						
12	<input type="checkbox"/>	2660772	A	AMC280786		682	140.00	2011	2166790	PAULINEB		<input type="checkbox"/>						
13	<input type="checkbox"/>	2660773	A	AMC280787		682	140.00	2011	2166790	PAULINEB		<input type="checkbox"/>						
14	<input type="checkbox"/>	2660774	A	AMC280788		682	140.00	2011	2166790	PAULINEB		<input type="checkbox"/>						
15	<input type="checkbox"/>	2660775	A	AMC280789		682	140.00	2011	2166790	PAULINEB		<input type="checkbox"/>						
16	<input type="checkbox"/>	2660776	A	AMC280790		682	140.00	2011	2166790	PAULINEB		<input type="checkbox"/>						
17	<input type="checkbox"/>	2660777	A	AMC280791		682	140.00	2011	2166790	PAULINEB		<input type="checkbox"/>						
18	<input type="checkbox"/>	2660778	A	AMC280792		682	140.00	2011	2166790	PAULINEB		<input type="checkbox"/>						
19	<input type="checkbox"/>	2660779	A	AMC280793		682	140.00	2011	2166790	PAULINEB		<input type="checkbox"/>						
20	<input type="checkbox"/>	2660780	A	AMC280794		682	140.00	2011	2166790	PAULINEB		<input type="checkbox"/>						



Exhibit A

County: Cochise

State: AZ

Original Recording

Amended Recording

<u>BLM Serial #</u>	<u>Claim Name</u>	<u>Recording #</u>	<u>Page #</u>	<u>Recording #</u>	<u>Page #</u>	<u>Location</u>
L AMC 280775	Cochise No. 1	88-0203798				SEC10-T23S-R24E
AMC 280776	Cochise No. 2	88-0203799				SEC10-T23S-R24E
AMC 280777	Cochise No. 3	88-0203800				SEC10-T23S-R24E
AMC 280778	Cochise No. 4	88-0203801				SEC10-T23S-R24E
AMC 280779	Cochise No. 5	88-0203802				SEC10-T23S-R24E
AMC 280780	Cochise No. 6	88-0203803				SEC11-T23S-R24E
AMC 280781	Cochise No. 12	88-0203809				SEC10-T23S-R24E
AMC 280782	Cochise No. 13	88-0203810				SEC10-T23S-R24E
AMC 280783	Cochise No. 14	88-0203811				SEC10-T23S-R24E
AMC 280784	Cochise No. 15	88-0203812				SEC10-T23S-R24E
AMC 280785	Cochise No. 24	88-0203821				SEC11-T23S-R24E
AMC 280786	Cochise No. 25	88-0203822				SEC11-T23S-R24E
AMC 280787	Cochise No. 26	88-0203823				SEC11-T23S-R24E
AMC 280788	Cochise No. 27	88-0203824				SEC11-T23S-R24E
AMC 280789	Cochise No. 28	88-0203825				SEC11-T23S-R24E
AMC 280790	Cochise No. 29	88-0203826				SEC11-T23S-R24E
AMC 280791	Cochise No. 30	88-0203827				SEC11-T23S-R24E
AMC 280792	Cochise No. 31	88-0203828				SEC11-T23S-R24E
AMC 280793	Cochise No. 32	88-0203829				SEC11-T23S-R24E
AMC 280794	Cochise No. 33	88-0203830				SEC11-T23S-R24E
AMC 280795	Cochise No. 34	88-0203831				SEC11-T23S-R24E
* <del>AMC 280796</del>	Cochise No. 35	88-0203832				SEC11-T23S-R24E
AMC 280798	Cochise No. 37	88-0403834				SEC11-T23S-R24E
AMC 280799	Cochise No. 38	88-0403835				SEC11-T23S-R24E
AMC 280800	Cochise No. 39	88-0403836				SEC11-T23S-R24E
AMC 280801	Cochise No. 40	88-0403837				SEC11-T23S-R24E
AMC 280802	Cochise No. 41	88-0403838				SEC11-T23S-R24E
AMC 280803	Cochise No. 42	88-0403839				SEC11-T23S-R24E
AMC 280804	Cochise No. 43	88-0403840				SEC11-T23S-R24E
AMC 280805	Cochise No. 44	88-0403841				SEC11-T23S-R24E
AMC 280806	Cochise No. 45	88-0403842				SEC11-T23S-R24E
AMC 280807	Cochise No. 46	88-0403843				SEC11-T23S-R24E
AMC 280808	Cochise No. 47	88-0403844				SEC11-T23S-R24E
AMC 280809	Cochise No. 48	88-0403845				SEC11-T23S-R24E
AMC 280810	Cochise No. 49	88-0403846				SEC11-T23S-R24E
AMC 280811	Cochise No. 50	88-0403847				SEC11-T23S-R24E
AMC 280812	Cochise No. 51	88-0403848				SEC11-T23S-R24E
AMC 280813	Cochise No. 52	88-0403849				SEC11-T23S-R24E

Date: 7/6/2009

PHOENIX, ARIZONA

Page 1

2009 JUL - 6 P 1: 37

RECEIVED  
BLM AZ STATE OFFICE

38



## Exhibit A

County: Cochise

State: AZ

Original Recording

Amended Recording

<u>BLM Serial #</u>	<u>Claim Name</u>	<u>Recording #</u>	<u>Page #</u>	<u>Recording #</u>	<u>Page #</u>	<u>Location</u>
AMC 280814	Cochise No. 53	88-0403851				SEC11-T23S-R24E
AMC 280815	Cochise No. 54	88-0403851				SEC11-T23S-R24E
AMC 280816	Cochise No. 55	88-0403852				SEC12-T23S-R24E
AMC 280817	Cochise No. 56	88-0403853				SEC12-T23S-R24E
AMC 280818	Cochise No. 57	88-0403854				SEC12-T23S-R24E
AMC 280819	Cochise No. 58	88-0403855				SEC12-T23S-R24E
AMC 280820	Cochise No. 59	88-0403856				SEC12-T23S-R24E
AMC 280821	Cochise No. 60	88-0403857				SEC12-T23S-R24E
AMC 280822	Cochise No. 61	88-0403858				SEC12-T23S-R24E
AMC 280823	Cochise No. 62	88-0403859				SEC12-T23S-R24E
AMC 280824	Cochise No. 63	88-0403860				SEC12-T23S-R24E
AMC 280825	Cochise No. 64	88-0403861				SEC12-T23S-R24E
AMC 280826	Cochise No. 65	88-0403862				SEC12-T23S-R24E
AMC 280827	Cochise No. 66	88-0403863				SEC12-T23S-R24E
AMC 280828	Cochise No. 67	88-0403864				SEC12-T23S-R24E
AMC 280829	Cochise No. 68	88-0403865				SEC12-T23S-R24E
AMC 280830	Cochise No. 69	88-0403866				SEC12-T23S-R24E
AMC 280831	Cochise No. 70	88-0403867				SEC12-T23S-R24E
AMC 280832	Cochise No. 71	88-0403868				SEC12-T23S-R24E
AMC 280833	Cochise No. 7A	88-0203804				SEC10-T23S-R24E
AMC 280834	Cochise No. 8A	88-0203805				SEC10-T23S-R24E
AMC 280835	Cochise No. 9A	88-0203806				SEC10-T23S-R24E
AMC 280836	Cochise No. 10A	88-0203807				SEC10-T23S-R24E
AMC 280837	Cochise No. 11A	88-0203808				SEC10-T23S-R24E
AMC 280838	Cochise No. 16A	88-0203813				SEC10-T23S-R24E
AMC 280839	Cochise No. 17A	88-0203814				SEC10-T23S-R24E
AMC 280840	Cochise No. 18A	88-0203815				SEC10-T23S-R24E
AMC 280841	Cochise No. 19A	88-0203816				SEC10-T23S-R24E
AMC 280842	Cochise No. 20A	88-0203817				SEC10-T23S-R24E
AMC 280843	Cochise No. 21A	88-0203818				SEC10-T23S-R24E
AMC 280844	Cochise No. 22A	88-0203819				SEC11-T23S-R24E
AMC 280845	Cochise No. 23A	88-0203820				SEC11-T23S-R24E
AMC 282508	Cochise No. 72	88-0406824				SEC10-T23S-R24E
AMC 286369	Cochise No. 36A	88-0406823				SEC11-T23S-R24E
AMC 312044	Waldo Fraction	91-0203410				SEC10-T23S-R24E
AMC 344674	Shattuck Fraction	97-0203136				SEC17-T23S-R24E
<b>No. Of Claims</b>		74				

PHOENIX, ARIZONA

Date: 7/6/2009

Page 2

2009 JUL -6 P 1:37

RECEIVED  
BLM AZ STATE OFFICE

36/50

**United States Department of the Interior**

**Bureau of Land Management**  
 BUSINESS & SUPPORT SVCS DIV  
 ONE N CENTRAL AVE SUITE 800  
 PHOENIX, AZ 85004 -4427  
 Phone: (602) 417-9200

Receipt

No: 1952088

<b>Transaction #:</b> 2015648	
<b>Date of Transaction:</b> 07/06/2009	
<b>CUSTOMER:</b>	FREEPORT MCMORAN COPPER & GOLD 1 N CENTRAL AVE PHOENIX, AZ 85004-4414 US

LINE #	QTY	DESCRIPTION	REMARKS	UNIT PRICE	TOTAL
1	1.00	LOCATABLE MINERALS / MINING CLAIMS-NOT NEW-UNADJUD, ONE AUTH NO. ONLY / MINING CLAIM MONEY RECEIVED CASES: AMC280775/\$10360.00	MAINT 2010 (74)	- n/a -	10360.00
<b>TOTAL:</b>					<b>\$10,360.00</b>

PAYMENT INFORMATION			
1	AMOUNT:	10360.00	POSTMARKED: N/A
	TYPE:	CHECK	RECEIVED: 07/06/2009
	CHECK NO:	654560	
	NAME:	FREEPORT MCMORAN COPPER & GOLD 1 N CENTRAL AVE PHOENIX AZ 85004-4414 US	

REMARKS

This receipt was generated by the automated BLM Collections and Billing System and is a paper representation of a portion of the official electronic record contained therein.



# Exhibit A

County: Cochise

State: AZ

BLM Serial #	Claim Name	Original Recording		Amended Recording		Location
		Recording #	Page #	Recording #	Page #	
AMC 280814	Cochise No. 53	88-0403851				SEC11-T23S-R24E
AMC 280815	Cochise No. 54	88-0403851				SEC11-T23S-R24E
AMC 280816	Cochise No. 55	88-0403852				SEC12-T23S-R24E
AMC 280817	Cochise No. 56	88-0403853				SEC12-T23S-R24E
AMC 280818	Cochise No. 57	88-0403854				SEC12-T23S-R24E
AMC 280819	Cochise No. 58	88-0403855				SEC12-T23S-R24E
AMC 280820	Cochise No. 59	88-0403856				SEC12-T23S-R24E
AMC 280821	Cochise No. 60	88-0403857				SEC12-T23S-R24E
AMC 280822	Cochise No. 61	88-0403858				SEC12-T23S-R24E
AMC 280823	Cochise No. 62	88-0403859				SEC12-T23S-R24E
AMC 280824	Cochise No. 63	88-0403860				SEC12-T23S-R24E
AMC 280825	Cochise No. 64	88-0403861				SEC12-T23S-R24E
AMC 280826	Cochise No. 65	88-0403862				SEC12-T23S-R24E
AMC 280827	Cochise No. 66	88-0403863				SEC12-T23S-R24E
AMC 280828	Cochise No. 67	88-0403864				SEC12-T23S-R24E
AMC 280829	Cochise No. 68	88-0403865				SEC12-T23S-R24E
AMC 280830	Cochise No. 69	88-0403866				SEC12-T23S-R24E
AMC 280831	Cochise No. 70	88-0403867				SEC12-T23S-R24E
AMC 280832	Cochise No. 71	88-0403868				SEC12-T23S-R24E
AMC 280833	Cochise No. 7A	88-0203804				SEC10-T23S-R24E
AMC 280834	Cochise No. 8A	88-0203805				SEC10-T23S-R24E
AMC 280835	Cochise No. 9A	88-0203806				SEC10-T23S-R24E
AMC 280836	Cochise No. 10A	88-0203807				SEC10-T23S-R24E
AMC 280837	Cochise No. 11A	88-0203808				SEC10-T23S-R24E
AMC 280838	Cochise No. 16A	88-0203813				SEC10-T23S-R24E
AMC 280839	Cochise No. 17A	88-0203814				SEC10-T23S-R24E
AMC 280840	Cochise No. 18A	88-0203815				SEC10-T23S-R24E
AMC 280841	Cochise No. 19A	88-0203816				SEC10-T23S-R24E
AMC 280842	Cochise No. 20A	88-0203817				SEC10-T23S-R24E
AMC 280843	Cochise No. 21A	88-0203818				SEC10-T23S-R24E
AMC 280844	Cochise No. 22A	88-0203819				SEC10-T23S-R24E
AMC 280845	Cochise No. 23A	88-0203820				SEC11-T23S-R24E
AMC 282508	Cochise No. 72	88-0406824				SEC10-T23S-R24E
AMC 286369	Cochise No. 36A	88-0406823				SEC11-T23S-R24E
AMC 312044	Waldo Fraction	91-0203410				SEC10-T23S-R24E
AMC 344674	Shattuck Fraction	97-0203136				SEC17-T23S-R24E
No. Of Claims	74					

32

4

PHOENIX, ARIZONA

2008 JUN 12 P 2:58

RECEIVED B.L.M. AZ STATE OFFICE

Date: 6/12/2008

36/100

# Exhibit A

County: Cochise

State: AZ

BLM Serial #	Claim Name	Original Recording		Amended Recording		Location
		Recording #	Page #	Recording #	Page #	
AMC 280775	Cochise No. 1	88-0203798				SEC10-T23S-R24E
AMC 280776	Cochise No. 2	88-0203799				SEC10-T23S-R24E
AMC 280777	Cochise No. 3	88-0203800				SEC10-T23S-R24E
AMC 280778	Cochise No. 4	88-0203801				SEC10-T23S-R24E
AMC 280779	Cochise No. 5	88-0203802				SEC10-T23S-R24E
AMC 280780	Cochise No. 6	88-0203803				SEC11-T23S-R24E
AMC 280781	Cochise No. 12	88-0203809				SEC10-T23S-R24E
AMC 280782	Cochise No. 13	88-0203810				SEC10-T23S-R24E
AMC 280783	Cochise No. 14	88-0203811				SEC10-T23S-R24E
AMC 280784	Cochise No. 15	88-0203812				SEC10-T23S-R24E
AMC 280785	Cochise No. 24	88-0203821				SEC11-T23S-R24E
AMC 280786	Cochise No. 25	88-0203822				SEC11-T23S-R24E
AMC 280787	Cochise No. 26	88-0203823				SEC11-T23S-R24E
AMC 280788	Cochise No. 27	88-0203824				SEC11-T23S-R24E
AMC 280789	Cochise No. 28	88-0203825				SEC11-T23S-R24E
AMC 280790	Cochise No. 29	88-0203826				SEC11-T23S-R24E
AMC 280791	Cochise No. 30	88-0203827				SEC11-T23S-R24E
AMC 280792	Cochise No. 31	88-0203828				SEC11-T23S-R24E
AMC 280793	Cochise No. 32	88-0203829				SEC11-T23S-R24E
AMC 280794	Cochise No. 33	88-0203830				SEC11-T23S-R24E
AMC 280795	Cochise No. 34	88-0203831				SEC11-T23S-R24E
AMC 280796	Cochise No. 35	88-0203832				SEC11-T23S-R24E
AMC 280798	Cochise No. 37	88-0403834				SEC11-T23S-R24E
AMC 280799	Cochise No. 38	88-0403835				SEC11-T23S-R24E
AMC 280800	Cochise No. 39	88-0403836				SEC11-T23S-R24E
AMC 280801	Cochise No. 40	88-0403837				SEC11-T23S-R24E
AMC 280802	Cochise No. 41	88-0403838				SEC11-T23S-R24E
AMC 280803	Cochise No. 42	88-0403839				SEC11-T23S-R24E
AMC 280804	Cochise No. 43	88-0403840				SEC11-T23S-R24E
AMC 280805	Cochise No. 44	88-0403841				SEC11-T23S-R24E
AMC 280806	Cochise No. 45	88-0403842				SEC11-T23S-R24E
AMC 280807	Cochise No. 46	88-0403843				SEC11-T23S-R24E
AMC 280808	Cochise No. 47	88-0403844				SEC11-T23S-R24E
AMC 280809	Cochise No. 48	88-0403845				SEC11-T23S-R24E
AMC 280810	Cochise No. 49	88-0403846				SEC11-T23S-R24E
AMC 280811	Cochise No. 50	88-0403847				SEC11-T23S-R24E
AMC 280812	Cochise No. 51	88-0403848				SEC11-T23S-R24E
AMC 280813	Cochise No. 52	88-0403849				SEC11-T23S-R24E

Date: 6/12/2008

RECEIVED  
 B.L.M. AZ STATE OFFICE  
 2008 JUN 12 P 2:58  
 PHOENIX, ARIZONA

38

✓

↓

✓

28/50



**United States Department of the Interior**  
**Bureau of Land Management**  
 BUSINESS & SUPPORT SVCS DIV  
 ONE N CENTRAL AVE SUITE 800  
 PHOENIX, AZ 85004 -4427  
 Phone: (602) 417-9200

Receipt

No: 1723584

<b>Transaction #:</b> 1780264	
<b>Date of Transaction:</b> 06/12/2008	
<b>CUSTOMER:</b>	PREEPORT MCMORAN ONE NORTH CENTRAL PHOENIX, AZ 85004

LINE #	QTY	DESCRIPTION	REMARKS	UNIT PRICE	TOTAL
1	1.00	LOCATABLE MINERALS / MINING CLAIMS-NOT NEW-UNADJUD, ONE AUTH NO. ONLY / MINING CLAIM MONEY RECEIVED (455) CASES: AMC280775/\$9250.00	MAINT 2009 (74)	- n/a -	9250.00
<b>TOTAL:</b>					<b>\$9,250.00</b>

PAYMENT INFORMATION			
1	AMOUNT:	\$9,250.00	POSTMARKED: N/A
	TYPE:	CHECK	RECEIVED: 06/12/2008
	CHECK NO:	614393	
	NAME:	PREEPORT MCMORAN ONE NORTH CENTRAL PHOENIX AZ 85004	

REMARKS

This receipt was generated by the automated BLM Collections and Billing System and is a paper representation of a portion of the official electronic record contained therein.



# EXHIBIT A

**County: Cochise**

**State: AZ**

<u>BLM Serial #</u>	<u>Claim Name</u>	<u>Original Recording</u>		<u>Amended Recording</u>		<u>Sec</u>	<u>Twp</u>	<u>Range</u>
		<u>Recording #</u>	<u>Page #</u>	<u>Recording #</u>	<u>Page #</u>			
AMC 280775	Cochise No. 1	88-0203798				10	23S	24E
AMC 280776	Cochise No. 2	88-0203799				10	23S	24E
AMC 280777	Cochise No. 3	88-0203800				10	23S	24E
AMC 280778	Cochise No. 4	88-0203801				10	23S	24E
AMC 280779	Cochise No. 5	88-0203802				10	23S	24E
AMC 280780	Cochise No. 6	88-0203803				11	23S	24E
AMC 280781	Cochise No. 12	88-0203809				10	23S	24E
AMC 280782	Cochise No. 13	88-0203810				10	23S	24E
AMC 280783	Cochise No. 14	88-0203811				10	23S	24E
AMC 280784	Cochise No. 15	88-0203812				10	23S	24E
AMC 280785	Cochise No. 24	88-0203821				11	23S	24E
AMC 280786	Cochise No. 25	88-0203822				11	23S	24E
AMC 280787	Cochise No. 26	88-0203823				11	23S	24E
AMC 280788	Cochise No. 27	88-0203824				11	23S	24E
AMC 280789	Cochise No. 28	88-0203825				11	23S	24E
AMC 280790	Cochise No. 29	88-0203826				11	23S	24E
AMC 280791	Cochise No. 30	88-0203827				11	23S	24E
AMC 280792	Cochise No. 31	88-0203828				11	23S	24E
AMC 280793	Cochise No. 32	88-0203829				11	23S	24E
AMC 280794	Cochise No. 33	88-0203830				11	23S	24E
AMC 280795	Cochise No. 34	88-0203831				11	23S	24E
AMC 280796	Cochise No. 35	88-0203832				11	23S	24E
AMC 280798	Cochise No. 37	88-0403834				11	23S	24E
AMC 280799	Cochise No. 38	88-0403835				11	23S	24E
AMC 280800	Cochise No. 39	88-0403836				11	23S	24E
AMC 280801	Cochise No. 40	88-0403837				11	23S	24E
AMC 280802	Cochise No. 41	88-0403838				11	23S	24E
AMC 280803	Cochise No. 42	88-0403839				11	23S	24E
AMC 280804	Cochise No. 43	88-0403840				11	23S	24E
AMC 280805	Cochise No. 44	88-0403841				11	23S	24E
AMC 280806	Cochise No. 45	88-0403842				11	23S	24E
AMC 280807	Cochise No. 46	88-0403843				11	23S	24E
AMC 280808	Cochise No. 47	88-0403844				11	23S	24E
AMC 280809	Cochise No. 48	88-0403845				11	23S	24E
AMC 280810	Cochise No. 49	88-0403846				11	23S	24E
AMC 280811	Cochise No. 50	88-0403847				11	23S	24E
AMC 280812	Cochise No. 51	88-0403848				11	23S	24E
AMC 280813	Cochise No. 52	88-0403849				11	23S	24E
AMC 280814	Cochise No. 53	88-0403851				11	23S	24E
AMC 280815	Cochise No. 54	88-0403851				11	23S	24E
AMC 280816	Cochise No. 55	88-0403852				12	23S	24E
AMC 280817	Cochise No. 56	88-0403853				12	23S	24E

RECEIVED  
BLM, AZ STATE OFFICE  
2007 JUL 11 P 1:25  
PHOENIX, ARIZONA

Date: 7/11/2007

# EXHIBIT A

**County: Cochise**

**State: AZ**

<u>BLM Serial #</u>	<u>Claim Name</u>	<u>Original Recording</u>		<u>Amended Recording</u>		<u>Sec</u>	<u>Twp</u>	<u>Range</u>
		<u>Recording #</u>	<u>Page #</u>	<u>Recording #</u>	<u>Page #</u>			
AMC 280818	Cochise No. 57	88-0403854				12	23S	24E
AMC 280819	Cochise No. 58	88-0403855				12	23S	24E
AMC 280820	Cochise No. 59	88-0403856				12	23S	24E
AMC 280821	Cochise No. 60	88-0403857				12	23S	24E
AMC 280822	Cochise No. 61	88-0403858				12	23S	24E
AMC 280823	Cochise No. 62	88-0403859				12	23S	24E
AMC 280824	Cochise No. 63	88-0403860				12	23S	24E
AMC 280825	Cochise No. 64	88-0403861				12	23S	24E
AMC 280826	Cochise No. 65	88-0403862				12	23S	24E
AMC 280827	Cochise No. 66	88-0403863				12	23S	24E
AMC 280828	Cochise No. 67	88-0403864				12	23S	24E
AMC 280829	Cochise No. 68	88-0403865				12	23S	24E
AMC 280830	Cochise No. 69	88-0403866				12	23S	24E
AMC 280831	Cochise No. 70	88-0403867				12	23S	24E
AMC 280832	Cochise No. 71	88-0403868				12	23S	24E
AMC 280833	Cochise No. 7A	88-0203804				10	23S	24E
AMC 280834	Cochise No. 8A	88-0203805				10	23S	24E
AMC 280835	Cochise No. 9A	88-0203806				10	23S	24E
AMC 280836	Cochise No. 10A	88-0203807				10	23S	24E
AMC 280837	Cochise No. 11A	88-0203808				10	23S	24E
AMC 280838	Cochise No. 16A	88-0203813				10	23S	24E
AMC 280839	Cochise No. 17A	88-0203814				10	23S	24E
AMC 280840	Cochise No. 18A	88-0203815				10	23S	24E
AMC 280841	Cochise No. 19A	88-0203816				10	23S	24E
AMC 280842	Cochise No. 20A	88-0203817				10	23S	24E
AMC 280843	Cochise No. 21A	88-0203818				10	23S	24E
AMC 280844	Cochise No. 22A	88-0203819				11	23S	24E
AMC 280845	Cochise No. 23A	88-0203820				11	23S	24E
AMC 282508	Cochise No. 72	88-0406824				10	23S	24E
AMC 286369	Cochise No. 36A	88-0406823				11	23S	24E
AMC 312044	Waldo Fraction	91-0203410				10	23S	24E
AMC 344674	Shattuck Fraction	97-0203136				17	23S	24E

RECEIVED  
 B.L.M. AZ STATE OFFICE  
 2007 JUL 11 P 1:25  
 PHOENIX, ARIZONA

Date: 7/11/2007



**United States Department of the Interior**  
**Bureau of Land Management**  
 BUSINESS & SUPPORT SVCS DIV  
 ONE N CENTRAL AVE SUITE 800  
 PHOENIX, AZ 85004 -4427  
 Phone: (602) 417-9200

Receipt

No: 1523085

<b>Transaction #:</b> 1573828		ENTERED INTO COMPUTER
<b>Date of Transaction:</b> 07/11/2007		
<b>CUSTOMER:</b>	PHELPS DODGE EXPLORATION CORP <b>JUL 17 2007</b> <i>PB</i> ONE NORTH CENTRAL PHOENIX, AZ 85004	

LINE #	QTY	DESCRIPTION	REMARKS	UNIT PRICE	TOTAL
1	1.00	LOCATABLE MINERALS / MINING CLAIMS-NOT NEW-UNADJUD, ONE AUTH NO. ONLY / MINING CLAIM MONEY RECEIVED (455) <b>CASES: AMC280775/\$9250.00</b>	MAINT 2008 (74)	- n/a -	9250.00
<b>TOTAL:</b>					<b>\$9,250.00</b>

PAYMENT INFORMATION			
1	AMOUNT:	\$9,250.00	POSTMARKED: N/A
	TYPE:	CHECK	RECEIVED: 07/11/2007
	CHECK NO:	576874	
	NAME:	PHELPS DODGE EXPLORATION CORP ONE NORTH CENTRAL PHOENIX AZ 85004	

REMARKS

This receipt was generated by the automated BLM Collections and Billing System and is a paper representation of a portion of the official electronic record contained therein.

**{7-17-2007} ENTERED INTO COMPUTER AND VERIFIED BY: *PB***

LEAD FILE NUMBER	MAINTENANCE FEES PAID FOR	NUMBER OF CLAIMS
AMC280775	AMC280775 – AMC280796	22
AMC280775	AMC280798 – AMC280845	48
AMC282507	AMC282508	1
AMC286369	AMC286369	1
AMC312044	AMC312044	1
AMC344674	AMC344674	1
<b>TOTAL NUMBER OF CLAIMS PAID FOR:</b>		<b>74</b>



**Message:**

74 ROWS RETRIEVED

**CBS Export Results Report**

Include Resolved Records

**Record Status**

- Error Records (E/M/I)
- Accepted Records (A/W)
- "On Hold" Records (H)
- All Records (for s/n or receipt nr)
- Exported, No Results From CBS
- New (not yet exported)

**Search Criteria**

Enter export Date (mm/dd/yyyy) ALL  
 Serial Number match (optional)  
 Receipt Nr (optional) 1523085  
 Export Nr (exclusive)  
 LR2000 User (defaults to login) ALL

**Responsible Area (Errors Only)**

- User (U,X)
- Programmer (P,X)
- All (U,P,X)

Query

Reset

User Guide

	Resend?	Export Nr	A/D	Serial Nr	Mult	Code	\$ Amount	Remarks	Receipt Nr	LR2000 User	#Msg	Resolved?	OK	Stat1
1	<input type="checkbox"/>	1271437	A	AMC280775		582	125.00	2008	1523085	P5BROWN		<input type="checkbox"/>		



# EXHIBIT A

County: Cochise

State: AZ

BLM Serial #	Claim Name	Original Recording		Amended Recording		Sec	Twp	Range
		Recording #	Page #	Recording #	Page #			
AMC 280775	Cochise No. 1	88-0203798				10	23S	24E
AMC 280776	Cochise No. 2	88-0203799				10	23S	24E
AMC 280777	Cochise No. 3	88-0203800				10	23S	24E
AMC 280778	Cochise No. 4	88-0203801				10	23S	24E
AMC 280779	Cochise No. 5	88-0203802				10	23S	24E
AMC 280780	Cochise No. 6	88-0203803				11	23S	24E
AMC 280781	Cochise No. 12	88-0203809				10	23S	24E
AMC 280782	Cochise No. 13	88-0203810				10	23S	24E
AMC 280783	Cochise No. 14	88-0203811				10	23S	24E
AMC 280784	Cochise No. 15	88-0203812				10	23S	24E
AMC 280785	Cochise No. 24	88-0203821				11	23S	24E
AMC 280786	Cochise No. 25	88-0203822				11	23S	24E
AMC 280787	Cochise No. 26	88-0203823				11	23S	24E
AMC 280788	Cochise No. 27	88-0203824				11	23S	24E
AMC 280789	Cochise No. 28	88-0203825				11	23S	24E
AMC 280790	Cochise No. 29	88-0203826				11	23S	24E
AMC 280791	Cochise No. 30	88-0203827				11	23S	24E
AMC 280792	Cochise No. 31	88-0203828				11	23S	24E
AMC 280793	Cochise No. 32	88-0203829				11	23S	24E
AMC 280794	Cochise No. 33	88-0203830				11	23S	24E
AMC 280795	Cochise No. 34	88-0203831				11	23S	24E
AMC 280796	Cochise No. 35	88-0203832				11	23S	24E
AMC 280798	Cochise No. 37	88-0403834				11	23S	24E
AMC 280799	Cochise No. 38	88-0403835				11	23S	24E
AMC 280800	Cochise No. 39	88-0403836				11	23S	24E
AMC 280801	Cochise No. 40	88-0403837				11	23S	24E
AMC 280802	Cochise No. 41	88-0403838				11	23S	24E
AMC 280803	Cochise No. 42	88-0403839				11	23S	24E
AMC 280804	Cochise No. 43	88-0403840				11	23S	24E
AMC 280805	Cochise No. 44	88-0403841				11	23S	24E
AMC 280806	Cochise No. 45	88-0403842				11	23S	24E
AMC 280807	Cochise No. 46	88-0403843				11	23S	24E
AMC 280808	Cochise No. 47	88-0403844				11	23S	24E
AMC 280809	Cochise No. 48	88-0403845				11	23S	24E
AMC 280810	Cochise No. 49	88-0403846				11	23S	24E
AMC 280811	Cochise No. 50	88-0403847				11	23S	24E
AMC 280812	Cochise No. 51	88-0403848				11	23S	24E
AMC 280813	Cochise No. 52	88-0403849				11	23S	24E
AMC 280814	Cochise No. 53	88-0403851				11	23S	24E
AMC 280815	Cochise No. 54	88-0403851				11	23S	24E
AMC 280816	Cochise No. 55	88-0403852				12	23S	24E
AMC 280817	Cochise No. 56	88-0403853				12	23S	24E

BLM, AZ STATE OFFICE  
 RECEIVED  
 2006 AUG -1 P 2:53  
 PHOENIX, ARIZONA

Date: 8/4/2006

RE 8/10/06

42/50

# EXHIBIT A

County: Cochise

State: AZ

BLM Serial #	Claim Name	Original Recording		Amended Recording		Sec	Twp	Range
		Recording #	Page #	Recording #	Page #			
AMC 280818	Cochise No. 57	88-0403854				12	23S	24E
AMC 280819	Cochise No. 58	88-0403855				12	23S	24E
AMC 280820	Cochise No. 59	88-0403856				12	23S	24E
AMC 280821	Cochise No. 60	88-0403857				12	23S	24E
AMC 280822	Cochise No. 61	88-0403858				12	23S	24E
AMC 280823	Cochise No. 62	88-0403859				12	23S	24E
AMC 280824	Cochise No. 63	88-0403860				12	23S	24E
AMC 280825	Cochise No. 64	88-0403861				12	23S	24E
AMC 280826	Cochise No. 65	88-0403862				12	23S	24E
AMC 280827	Cochise No. 66	88-0403863				12	23S	24E
AMC 280828	Cochise No. 67	88-0403864				12	23S	24E
AMC 280829	Cochise No. 68	88-0403865				12	23S	24E
AMC 280830	Cochise No. 69	88-0403866				12	23S	24E
AMC 280831	Cochise No. 70	88-0403867				12	23S	24E
AMC 280832	Cochise No. 71	88-0403868				12	23S	24E
AMC 280833	Cochise No. 7A	88-0203804				10	23S	24E
AMC 280834	Cochise No. 8A	88-0203805				10	23S	24E
AMC 280835	Cochise No. 9A	88-0203806				10	23S	24E
AMC 280836	Cochise No. 10A	88-0203807				10	23S	24E
AMC 280837	Cochise No. 11A	88-0203808				10	23S	24E
AMC 280838	Cochise No. 16A	88-0203813				10	23S	24E
AMC 280839	Cochise No. 17A	88-0203814				10	23S	24E
AMC 280840	Cochise No. 18A	88-0203815				10	23S	24E
AMC 280841	Cochise No. 19A	88-0203816				10	23S	24E
AMC 280842	Cochise No. 20A	88-0203817				10	23S	24E
AMC 280843	Cochise No. 21A	88-0203818				10	23S	24E
AMC 280844	Cochise No. 22A	88-0203819				11	23S	24E
AMC 280845	Cochise No. 23A	88-0203820				11	23S	24E
AMC 282508	Cochise No. 72	88-0406824				10	23S	24E
AMC 286369	Cochise No. 36A	88-0406823				11	23S	24E
AMC 312044	Waldo Fraction	91-0203410				10	23S	24E
AMC 344674	Shattuck Fraction	97-0203136				17	23S	24E

PHOENIX, ARIZONA

2006 AUG 4 12 P 2:53

RECEIVED  
OFFICE

*Handwritten mark*

# EXHIBIT A

County: Pinal

State: AZ

<u>BLM Serial #</u>	<u>Claim Name</u>
AMC 079732	ZELLA A

Total # Of Claims: 75

Original Recording	
<u>Recording #</u>	<u>Page #</u>
554	895

Amended Recording		<u>Sec</u>	<u>Twp</u>	<u>Range</u>
<u>Recording #</u>	<u>Page #</u>			
837	174	03	08S	18E

RECEIVED  
B.L.M. AZ STATE OFFICE  
2006 AUG -7 P 2:53  
PHOENIX, ARIZONA

ENTERED IN COMPUTER

RE 8/10/06

1/40



United States Department of the Interior  
 Bureau of Land Management  
 BUSINESS & SUPPORT SVCS DIV  
 ONE N CENTRAL AVE  
 PHOENIX, AZ 85004 -2203  
 Phone: (602) 417-9200

Receipt

No: 1329180

<b>Transaction #:</b> 1374169	
<b>Date of Transaction:</b> 08/07/2006	
<b>CUSTOMER:</b>	PHELPS DODGE CORP ONE NORTH CENTRAL AVE PHOENIX, AZ 85004

LINE #	QTY	DESCRIPTION	REMARKS	UNIT PRICE	TOTAL
1	1.00	LOCATABLE MINERALS / MINING CLAIMS-NOT NEW-UNADJUD, ONE AUTH NO. ONLY / MINING CLAIM MONEY RECEIVED (455) <b>CASES: AMC280775/\$9375.00</b>	MAINT 2007 (75)	- n/a -	9375.00
<b>TOTAL:</b>					<b>\$9,375.00</b>

PAYMENT INFORMATION			
1	<b>AMOUNT:</b>	\$9,375.00	<b>POSTMARKED:</b> N/A
	<b>TYPE:</b>	CHECK	<b>RECEIVED:</b> 08/07/2006
	<b>CHECK NO:</b>	542786	
	<b>NAME:</b>	PHELPS DODGE CORP ONE NORTH CENTRAL AVE PHOENIX AZ 85004	

REMARKS

This receipt was generated by the automated BLM Collections and Billing System and is a paper representation of a portion of the official electronic record contained therein.

**United States Department of the Interior**  
**Bureau of Land Management**  
 BUSINESS & SUPPORT SVCS DIV  
 222 N CENTRAL AVE  
 PHOENIX, AZ 85004 -2203  
 Phone: (602) 417-9200

Receipt	
No:	1124058

<b>Transaction #:</b> 1163013	AMC-280775
<b>Date of Transaction:</b> 08/08/2005	AMC-282507
<b>CUSTOMER:</b> DON STILWELL PHELPS DODGE EXPLORATION CORP ONE NORTH CENTRAL AVENUE 17TH FLOOR PHOENIX, AZ 85004	AMC-286369 AMC-312044 AMC-344674

LINE #	QTY	DESCRIPTION	REMARKS	UNIT PRICE	TOTAL
1	1.00	LOCATABLE MINERALS / MINING CLAIMS-NOT NEW-UNADJUD, ONE AUTH NO. ONLY / MINING CLAIM MONEY RECEIVED (455) CASES: AMC280775/\$9250.00	MAIN 2006 (74)	- n/a -	9250.00
<b>TOTAL:</b>					<b>\$9,250.00</b>

PAYMENT INFORMATION			
1	<b>AMOUNT:</b>	\$9,250.00	<b>POSTMARKED:</b> N/A
	<b>TYPE:</b>	CHECK	<b>RECEIVED:</b> 08/08/2005
	<b>CHECK NO:</b>	503149	
	<b>NAME:</b>	PHELPS DODGE EXPLORATION CORP STILWELL, DON ONE NORTH CENTRAL AVENUE 17TH FLOOR PHOENIX AZ 85004	

REMARKS

This receipt was generated by the automated BLM Collections and Billing System and is a paper representation of a portion of the official electronic record contained therein.

ENTERED IN COMPUTER

RE 8/15/05 8/8/2005 3:12 PM





# EXHIBIT

County: Cochise

State: AZ

BLM Serial #	Claim Name	Original Recording		Amended Recording		Sec	Twp	Range
		Recording #	Page #	Recording #	Page #			
AMC 280775	Cochise No. 1	88-0203798				10	23S	24E
AMC 280776	Cochise No. 2	88-0203799				10	23S	24E
AMC 280777	Cochise No. 3	88-0203800				10	23S	24E
AMC 280778	Cochise No. 4	88-0203801				10	23S	24E
AMC 280779	Cochise No. 5	88-0203802				10	23S	24E
AMC 280780	Cochise No. 6	88-0203803				11	23S	24E
AMC 280781	Cochise No. 12	88-0203809				10	23S	24E
AMC 280782	Cochise No. 13	88-0203810				10	23S	24E
AMC 280783	Cochise No. 14	88-0203811				10	23S	24E
AMC 280784	Cochise No. 15	88-0203812				10	23S	24E
AMC 280785	Cochise No. 24	88-0203821				11	23S	24E
AMC 280786	Cochise No. 25	88-0203822				11	23S	24E
AMC 280787	Cochise No. 26	88-0203823				11	23S	24E
AMC 280788	Cochise No. 27	88-0203824				11	23S	24E
AMC 280789	Cochise No. 28	88-0203825				11	23S	24E
AMC 280790	Cochise No. 29	88-0203826				11	23S	24E
AMC 280791	Cochise No. 30	88-0203827				11	23S	24E
AMC 280792	Cochise No. 31	88-0203828				11	23S	24E
AMC 280793	Cochise No. 32	88-0203829				11	23S	24E
AMC 280794	Cochise No. 33	88-0203830				11	23S	24E
AMC 280795	Cochise No. 34	88-0203831				11	23S	24E
AMC 280796	Cochise No. 35	88-0203832				11	23S	24E
AMC 280798	Cochise No. 37	88-0403834				11	23S	24E
AMC 280799	Cochise No. 38	88-0403835				11	23S	24E
AMC 280800	Cochise No. 39	88-0403836				11	23S	24E
AMC 280801	Cochise No. 40	88-0403837				11	23S	24E
AMC 280802	Cochise No. 41	88-0403838				11	23S	24E
AMC 280803	Cochise No. 42	88-0403839				11	23S	24E
AMC 280804	Cochise No. 43	88-0403840				11	23S	24E
AMC 280805	Cochise No. 44	88-0403841				11	23S	24E
AMC 280806	Cochise No. 45	88-0403842				11	23S	24E
AMC 280807	Cochise No. 46	88-0403843				11	23S	24E
AMC 280808	Cochise No. 47	88-0403844				11	23S	24E
AMC 280809	Cochise No. 48	88-0403845				11	23S	24E
AMC 280810	Cochise No. 49	88-0403846				11	23S	24E
AMC 280811	Cochise No. 50	88-0403847				11	23S	24E
AMC 280812	Cochise No. 51	88-0403848				11	23S	24E
AMC 280813	Cochise No. 52	88-0403849				11	23S	24E
AMC 280814	Cochise No. 53	88-0403851				11	23S	24E
AMC 280815	Cochise No. 54	88-0403851				11	23S	24E
AMC 280816	Cochise No. 55	88-0403852				12	23S	24E
AMC 280817	Cochise No. 56	88-0403853				12	23S	24E

PHOENIX, ARIZONA

2005 AUG - 8 P 3: 01

Date: 8/1/2005

Page: 1 of 2

RECEIVED  
BLM AZ STATE OFFICE

50/51/3 38

# EXHIBIT

County: Cochise

State: AZ

BLM Serial #	Claim Name	Original Recording		Amended Recording		Sec	Twp	Range
		Recording #	Page #	Recording #	Page #			
AMC 280818	Cochise No. 57	88-0403854				12	23S	24E
AMC 280819	Cochise No. 58	88-0403855				12	23S	24E
AMC 280820	Cochise No. 59	88-0403856				12	23S	24E
AMC 280821	Cochise No. 60	88-0403857				12	23S	24E
AMC 280822	Cochise No. 61	88-0403858				12	23S	24E
AMC 280823	Cochise No. 62	88-0403859				12	23S	24E
AMC 280824	Cochise No. 63	88-0403860				12	23S	24E
AMC 280825	Cochise No. 64	88-0403861				12	23S	24E
AMC 280826	Cochise No. 65	88-0403862				12	23S	24E
AMC 280827	Cochise No. 66	88-0403863				12	23S	24E
AMC 280828	Cochise No. 67	88-0403864				12	23S	24E
AMC 280829	Cochise No. 68	88-0403865				12	23S	24E
AMC 280830	Cochise No. 69	88-0403866				12	23S	24E
AMC 280831	Cochise No. 70	88-0403867				12	23S	24E
AMC 280832	Cochise No. 71	88-0403868				12	23S	24E
AMC 280833	Cochise No. 7A	88-0203804				10	23S	24E
AMC 280834	Cochise No. 8A	88-0203805				10	23S	24E
AMC 280835	Cochise No. 9A	88-0203806				10	23S	24E
AMC 280836	Cochise No. 10A	88-0203807				10	23S	24E
AMC 280837	Cochise No. 11A	88-0203808				10	23S	24E
AMC 280838	Cochise No. 16A	88-0203813				10	23S	24E
AMC 280839	Cochise No. 17A	88-0203814				10	23S	24E
AMC 280840	Cochise No. 18A	88-0203815				10	23S	24E
AMC 280841	Cochise No. 19A	88-0203816				10	23S	24E
AMC 280842	Cochise No. 20A	88-0203817				10	23S	24E
AMC 280843	Cochise No. 21A	88-0203818				10	23S	24E
AMC 280844	Cochise No. 22A	88-0203819				11	23S	24E
AMC 280845	Cochise No. 23A	88-0203820				11	23S	24E
AMC 282508	Cochise No. 72	88-0406824				10	23S	24E
AMC 286369	Cochise No. 36A	88-0406823				11	23S	24E
AMC 312044	Waldo Fraction	91-0203410				10	23S	24E
AMC 344674	Shattuck Fraction	97-0203136				17	23S	24E

Total # Of Claims: 74

PHOENIX, ARIZONA

2005 AUG - 8 P 3: 01

RECEIVED  
B.L.M. AZ STATE OFFICE

ENTERED IN COMPUTER  
Page: 2 of 2

Date: 8/1/2005

RE 8/15/05

32/02





Copper Queen Branch, 36 W. Highway 92, and Bisbee, Arizona 85603

AMC 280775  
282507  
286369  
312044  
344674

26 July 2004

74 @ 125<sup>00</sup>  
\$9,250<sup>00</sup>  
FR

**BUREAU OF LAND MANAGEMENT**

Department of Interior  
Arizona State Office  
Branch Of Mining  
Law Administration  
222 N. Central Ave  
Phoenix, AZ 85004-2203

RE: Payment of Annual Maintenance Fee


To Whom It May Concern:

This will serve notice that Phelps Dodge Mining Company, a division of Phelps Dodge Corporation, whose address for purposes of this filing is 36 W. Highway 92 Bisbee, AZ 85603, intends to hold the mining claims and/or mill sires described on Exhibit A attached hereto for the assessment year ending at 12 O'clock, noon, September 1, 2004 by payment of the annual maintenance fee of \$125.00 per claim or site. Payment of such amount is made herewith for such assessment year for each of the claims and sites the name and BLM serial number of which, and the book and page or index number of recording of the location notice in the official records of Cochise County, Arizona, of which, is set forth on Exhibit A attached hereto and by this reference incorporated herein

Thomas Weiskopf  
T. A. Weiskopf, Site Manager

State of Arizona )  
County of Cochise )

The foregoing instrument was acknowledged before me on July 26 2004 by Thomas Weiskopf of PHELPS DODGE MINING COMPANY, a division of Phelps Dodge Corporation, a New York corporation on behalf of the corporation



Fernando Lopez  
Notary Public

**ENTERED INTO COMPUTER**

VERIFIED BY  
PB 10/20/04

8/31/04 AB

**Phelps Dodge Mining Company**  
**Copper Queen branch**  
**Bisbee, Az**  
**Unpatented Mining Claims as of 9/01/04**

**Exhibit A**  
Page 1/2

Claim name	Claim No.	BLM Serial AMC No.	Cochise Co. Recording No.	Maintenance Fee
Waldo Fraction		312044	910203410	\$125.00
Shattuck Fraction		344674	970203136	\$125.00
Cochise	1	280775	880203798	\$125.00
Cochise	2	280776	880203799	\$125.00
Cochise	3	280777	880203800	\$125.00
Cochise	4	280778	880203801	\$125.00
Cochise	5	280779	880203802	\$125.00
Cochise	6	280780	880203803	\$125.00
Cochise	7A	280833	880203804	\$125.00
Cochise	8A	280834	880203805	\$125.00
Cochise	9A	280835	880203806	\$125.00
Cochise	10A	280836	880203807	\$125.00
Cochise	11A	280837	880203808	\$125.00
Cochise	12	280781	880203809	\$125.00
Cochise	13	280782	880203810	\$125.00
Cochise	14	280783	880203811	\$125.00
Cochise	15	280784	880203812	\$125.00
Cochise	16A	280838	880203813	\$125.00
Cochise	17A	280839	880203814	\$125.00
Cochise	18A	280840	880203815	\$125.00
Cochise	19A	280841	880203816	\$125.00
Cochise	20A	280842	880203817	\$125.00
Cochise	21A	280843	880203818	\$125.00
Cochise	22A	280844	880203819	\$125.00
Cochise	23A	280845	880203820	\$125.00
Cochise	24	280785	880203821	\$125.00
Cochise	25	280786	880203822	\$125.00
Cochise	26	280787	880203823	\$125.00
Cochise	27	280788	880203824	\$125.00
Cochise	28	280789	880203825	\$125.00
Cochise	29	280790	880203826	\$125.00
Cochise	30	280791	880203827	\$125.00
Cochise	31	280792	880203828	\$125.00
Cochise	32	280793	880203829	\$125.00
Cochise	33	280794	880203830	\$125.00
Cochise	34	280795	880203831	\$125.00
Cochise	35	280796	880203832	\$125.00
Cochise	36A	286369	880406823	\$125.00
Cochise	37	280798	880403834	\$125.00
Cochise	38	280799	880403835	\$125.00
Cochise	39	280800	880403836	\$125.00
Cochise	40	280801	880403837	\$125.00
Cochise	41	280802	880403838	\$125.00
Cochise	42	280803	880403839	\$125.00

Phelps Dodge Mining Company  
 Copper Queen branch  
 Bisbee, Az

Exhibit A  
 Page 2/2

Unpatented Mining Claims as of 9/01/04

Claim name	Claim No.	BLM Serial AMC No.	Cochise Co. Recording No.	Maintenance Fee
Cochise	43	280804	880403840	\$125.00
Cochise	44	280805	880403841	\$125.00
Cochise	45	280806	880403842	\$125.00
Cochise	46	280807	880403843	\$125.00
Cochise	47	280808	880403844	\$125.00
Cochise	48	280809	880403845	\$125.00
Cochise	49	280810	880403846	\$125.00
Cochise	50	280811	880403847	\$125.00
Cochise	51	280812	880403848	\$125.00
Cochise	52	280813	880403849	\$125.00
Cochise	53	280814	880403850	\$125.00
Cochise	54	280815	880403851	\$125.00
Cochise	55	280816	880403852	\$125.00
Cochise	56	280817	880403853	\$125.00
Cochise	57	280818	880403854	\$125.00
Cochise	58	280819	880403855	\$125.00
Cochise	59	280820	880403856	\$125.00
Cochise	60	280821	880403857	\$125.00
Cochise	61	280822	880403858	\$125.00
Cochise	62	280823	880403859	\$125.00
Cochise	63	280824	880403860	\$125.00
Cochise	64	280825	880403861	\$125.00
Cochise	65	280826	880403862	\$125.00
Cochise	66	280827	880403863	\$125.00
Cochise	67	280828	880403864	\$125.00
Cochise	68	280829	880403865	\$125.00
Cochise	69	280830	880403866	\$125.00
Cochise	70	280831	880403867	\$125.00
Cochise	71	280832	880403868	\$125.00
Cochise	72	282508	880406824	\$125.00
Total				\$9,250

**United States Department of the Interior**  
**Bureau of Land Management**  
 BUSINESS & SUPPORT SVCS DIV  
 222 N CENTRAL AVE  
 PHOENIX, AZ 85004 -2203  
 Phone: (602) 417-9200

Receipt	
No:	918098

**Transaction #:** 952110  
**Date of Transaction:** 07/29/2004

<b>CUSTOMER:</b>	PHELPS DODGE CORP 36 W HWY 92 BISBEE,AZ 85603
------------------	---

LINE #	QTY	DESCRIPTION	REMARKS	UNIT PRICE	TOTAL
1	1.00	LOCATABLE MINERALS / MINING CLAIMS-NOT NEW-UNADJUD,ONE AUTH NO. ONLY / MINING CLAIM MONEY RECEIVED (455) CASES: AMC312044/\$9250.00	MAINT 2005 - 74	- n/a -	9250.00
<b>TOTAL:</b>					<b>\$9,250.00</b>

PAYMENT INFORMATION				
1	AMOUNT:	\$9,250.00	POSTMARKED:	N/A
	TYPE:	CHECK	RECEIVED:	07/29/2004
	CHECK NO:	222137		
	NAME:	PHELPS DODGE CORP 36 W HWY 92 BISBEE AZ 85603		

REMARKS

This receipt was generated by the automated BLM Collections and Billing System and is a paper representation of a portion of the official electronic record contained therein.







74 x 100 = 7400 €



AMC 280775  
AMC 286369  
AMC 312044  
AMC 344674  
AMC 282507

Copper Queen Branch, 36 W. Highway 92, and Bisbee, Arizona 85603

10 July 2003

**BUREAU OF LAND MANAGEMENT**

Department of Interior  
Arizona State Office  
Branch Of Mining  
Law Administration  
222 N. Central Ave  
Phoenix, AZ 85004-2203

RECEIVED  
BLM, AZ STATE OFFICE  
2003 JUL 18 P 2:38  
PHOENIX, ARIZONA

RE: Payment of Annual Maintenance Fee

To Whom It May Concern:

This will serve notice that Phelps Dodge Mining Company, a division of Phelps Dodge Corporation, whose address for purposes of this filing is 36 W. Highway 92 Bisbee, AZ 85603, intends to hold the mining claims and/or mill sires described on Exhibit A attached hereto for the assessment year ending at 12 O'clock, noon, September 1, 2004 by payment of the annual maintenance fee of \$100.00 per claim or site. Payment of such amount is made herewith for such assessment year for each of the claims and sites the name and BLM serial number of which, and the book and page or index number of recording of the location notice in the official records of Cochise County, Arizona, of which, is set forth on Exhibit A attached hereto and by this reference incorporated herein

*Thomas A. Weiskopf*  
T. A. Weiskopf, Site Manager

State of Arizona )  
County of Cochise )

The foregoing instrument was acknowledged before me on July 10, 2003 by Thomas A. Weiskopf of PHELPS DODGE MINING COMPANY, a division of Phelps Dodge Corporation, a New York corporation on behalf of the corporation



*Fernando G. Lopez*  
Notary Public

8/11/03 TEB  
ENTERED INTO COMPUTER

123

RECEIVED  
 B.L.M. AZ STATE OFFICE

Phelps Dodge Mining Company  
 Copper Queen branch  
 Bisbee, Az  
 Unpatented Mining Claims as of 9/01/03

2003 JUL 18 P 2: 39

Exhibit A

Page 1/2

PHOENIX, ARIZONA

Claim name	Claim No.	BLM Serial AMC No.	Cochise Co. Recording No.	Maintenance Fee
Waldo Fraction		312044	910203410	\$100.00
Shattuck Fraction		344674	970203136	\$100.00
Cochise	1	280775	880203798	\$100.00
Cochise	2	280776	880203799	\$100.00
Cochise	3	280777	880203800	\$100.00
Cochise	4	280778	880203801	\$100.00
Cochise	5	280779	880203802	\$100.00
Cochise	6	280780	880203803	\$100.00
Cochise	7A	280833	880203804	\$100.00
Cochise	8A	280834	880203805	\$100.00
Cochise	9A	280835	880203806	\$100.00
Cochise	10A	280836	880203807	\$100.00
Cochise	11A	280837	880203808	\$100.00
Cochise	12	280781	880203809	\$100.00
Cochise	13	280782	880203810	\$100.00
Cochise	14	280783	880203811	\$100.00
Cochise	15	280784	880203812	\$100.00
Cochise	16A	280838	880203813	\$100.00
Cochise	17A	280839	880203814	\$100.00
Cochise	18A	280840	880203815	\$100.00
Cochise	19A	280841	880203816	\$100.00
Cochise	20A	280842	880203817	\$100.00
Cochise	21A	280843	880203818	\$100.00
Cochise	22A	280844	880203819	\$100.00
Cochise	23A	280845	880203820	\$100.00
Cochise	24	280785	880203821	\$100.00
Cochise	25	280786	880203822	\$100.00
Cochise	26	280787	880203823	\$100.00
Cochise	27	280788	880203824	\$100.00
Cochise	28	280789	880203825	\$100.00
Cochise	29	280790	880203826	\$100.00
Cochise	30	280791	880203827	\$100.00
Cochise	31	280792	880203828	\$100.00
Cochise	32	280793	880203829	\$100.00
Cochise	33	280794	880203830	\$100.00
Cochise	34	280795	880203831	\$100.00
Cochise	35	280796	880203832	\$100.00
Cochise	36A	286369	880406823	\$100.00
Cochise	37	280798	880403834	\$100.00
Cochise	38	280799	880403835	\$100.00
Cochise	39	280800	880403836	\$100.00
Cochise	40	280801	880403837	\$100.00
Cochise	41	280802	880403838	\$100.00
Cochise	42	280803	880403839	\$100.00

--	--	--	--	--

Phelps Dodge Mining Company  
 Copper Queen branch  
 Bisbee, Az

Exhibit A  
 Page 2/2

Unpatented Mining Claims as of 9/01/03

Claim name	Claim No.	BLM Serial AMC No.	Cochise Co. Recording No.	Maintenance Fee
Cochise	43	280804	880403840	\$100.00
Cochise	44	280805	880403841	\$100.00
Cochise	45	280806	880403842	\$100.00
Cochise	46	280807	880403843	\$100.00
Cochise	47	280808	880403844	\$100.00
Cochise	48	280809	880403845	\$100.00
Cochise	49	280810	880403846	\$100.00
Cochise	50	280811	880403847	\$100.00
Cochise	51	280812	880403848	\$100.00
Cochise	52	280813	880403849	\$100.00
Cochise	53	280814	880403850	\$100.00
Cochise	54	280815	880403851	\$100.00
Cochise	55	280816	880403852	\$100.00
Cochise	56	280817	880403853	\$100.00
Cochise	57	280818	880403854	\$100.00
Cochise	58	280819	880403855	\$100.00
Cochise	59	280820	880403856	\$100.00
Cochise	60	280821	880403857	\$100.00
Cochise	61	280822	880403858	\$100.00
Cochise	62	280823	880403859	\$100.00
Cochise	63	280824	880403860	\$100.00
Cochise	64	280825	880403861	\$100.00
Cochise	65	280826	880403862	\$100.00
Cochise	66	280827	880403863	\$100.00
Cochise	67	280828	880403864	\$100.00
Cochise	68	280829	880403865	\$100.00
Cochise	69	280830	880403866	\$100.00
Cochise	70	280831	880403867	\$100.00
Cochise	71	280832	880403868	\$100.00
Cochise	72	282508	880406824	\$100.00
Total				\$7,400

RECEIVED  
 D.L.M. STATE OFFICE  
 2003 JUL 18 P 2:40  
 PHOENIX, ARIZONA

30/

**United States Department of the Interior**  
**Bureau of Land Management**  
 BUSINESS & SUPPORT SVCS DIV  
 222 N CENTRAL AVE  
 PHOENIX, AZ 85004 -2203  
 Phone: (602) 417-9200

Receipt	
No:	714613

Transaction #: 743662	
Date of Transaction: 07/18/2003	
CUSTOMER:	PHELPS DODGE MINING CO 36 W HIGHWAY 92 BISBEE, AZ 85603

LINE #	QTY	DESCRIPTION	REMARKS	UNIT PRICE	TOTAL
1	1.00	SUSPENSE, MISCELLANEOUS / SUSPENSE, MISCELLANEOUS / TEMPORARY SUSPENSE, MISC (455)	LOC MAIN 2004 (74)	- n/a -	7400.00
<b>TOTAL:</b>					<b>\$7,400.00</b>

PAYMENT INFORMATION			
1	AMOUNT:	\$7,400.00	POSTMARKED: N/A
	TYPE:	CHECK	RECEIVED: 07/18/2003
	CHECK NO:	159105	
	NAME:	PHELPS DODGE MINING CO 36 W HIGHWAY 92 BISBEE AZ 85603	

REMARKS
AMC312044

This receipt was generated by the automated BLM Collections and Billing System and is a paper representation of a portion of the official electronic record contained therein.









Copper Queen Branch, 36 W. Highway 92, and Bisbee, Arizona 85603

# 5384F  
CK# 101603



5 August 2002

**BUREAU OF LAND MANAGEMENT**

Department of Interior  
Arizona State Office  
Branch Of Mining  
Law Administration  
222 N. Central Ave  
Phoenix, AZ 85004-2203

RECEIVED  
B.L.M. AZ STATE OFFICE  
2002 AUG 12 P 3: 28  
PHOENIX, ARIZONA

RE: Payment of Annual Maintenance Fee

To Whom It May Concern:

This will serve notice that Phelps Dodge Mining Company, a division of Phelps Dodge Corporation, whose address for purposes of this filing is 36 W. Highway 92 Bisbee, AZ 85603, intends to hold the mining claims and/or mill sires described on Exhibit A attached hereto for the assessment year ending at 12 O'clock, noon, September 1, 2003 by payment of the annual maintenance fee of \$100.00 per claim or site. Payment of such amount is made herewith for such assessment year for each of the claims and sites the name and BLM serial number of which, and the book and page or index number of recording of the location notice in the official records of Cochise County, Arizona, of which, is set forth on Exhibit A attached hereto and by this reference incorporated herein

B R Bullard  
B. R. Bullard, Operations Superintendent

State of Arizona )  
County of Cochise )

The foregoing instrument was acknowledged before me on August 5, 2002 by B R Bullard of PHELPS DODGE MINING COMPANY, a division of Phelps Dodge Corporation, a New York corporation on behalf of the corporation

Fernando G. Lopez  
Notary Public



**Phelps Dodge Mining Company  
Copper Queen branch  
Bisbee, Az**

**Exhibit A**  
Page 1/2

**Unpatented Mining Claims as of 9/01/02**

Claim name	Claim No.	BLM Serial AMC No.	Cochise Co. Recording No.	Maintenance Fee
Waldo Fraction		312044 ✓	910203410	\$100.00
Shattuck Fraction		344674 ✓	970203136	\$100.00
Cochise	1	280775 ✓	880203798	\$100.00
Cochise	2	280776 ✓	880203799	\$100.00
Cochise	3	280777 ✓	880203800	\$100.00
Cochise	4	280778 ✓	880203801	\$100.00
Cochise	5	280779 ✓	880203802	\$100.00
Cochise	6	280780 ✓	880203803	\$100.00
Cochise	7A	280833 ✓	880203804	\$100.00
Cochise	8A	280834 ✓	880203805	\$100.00
Cochise	9A	280835 ✓	880203806	\$100.00
Cochise	10A	280836 ✓	880203807	\$100.00
Cochise	11A	280837 ✓	880203808	\$100.00
Cochise	12	280781 ✓	880203809	\$100.00
Cochise	13	280782 ✓	880203810	\$100.00
Cochise	14	280783 ✓	880203811	\$100.00
Cochise	15	280784 ✓	880203812	\$100.00
Cochise	16A	280838 ✓	880203813	\$100.00
Cochise	17A	280839 ✓	880203814	\$100.00
Cochise	18A	280840 ✓	880203815	\$100.00
Cochise	19A	280841 ✓	880203816	\$100.00
Cochise	20A	280842 ✓	880203817	\$100.00
Cochise	21A	280843 ✓	880203818	\$100.00
Cochise	22A	280844 ✓	880203819	\$100.00
Cochise	23A	280845 ✓	880203820	\$100.00
Cochise	24	280785 ✓	880203821	\$100.00
Cochise	25	280786 ✓	880203822	\$100.00
Cochise	26	280787 ✓	880203823	\$100.00
Cochise	27	280788 ✓	880203824	\$100.00
Cochise	28	280789 ✓	880203825	\$100.00
Cochise	29	280790 ✓	880203826	\$100.00
Cochise	30	280791 ✓	880203827	\$100.00
Cochise	31	280792 ✓	880203828	\$100.00
Cochise	32	280793 ✓	880203829	\$100.00
Cochise	33	280794 ✓	880203830	\$100.00
Cochise	34	280795 ✓	880203831	\$100.00
Cochise	35	280796 ✓	880203832	\$100.00
Cochise	36A	286369 ✓	880406823	\$100.00
Cochise	37	280798 ✓	880403834	\$100.00
Cochise	38	280799 ✓	880403835	\$100.00
Cochise	39	280800 ✓	880403836	\$100.00
Cochise	40	280801 ✓	880403837	\$100.00
Cochise	41	280802 ✓	880403838	\$100.00
Cochise	42	280803 ✓	880403839	\$100.00

**Phelps Dodge Mining Company  
Copper Queen branch  
Bisbee, Az**

**Exhibit A**  
Page 2/2

**Unpatented Mining Claims as of 9/01/02**

Claim name	Claim No.	BLM Serial AMC No.	Cochise Co. Recording No.	Maintenance Fee
Cochise	43	280804	✓ 880403840	\$100.00
Cochise	44	280805	✓ 880403841	\$100.00
Cochise	45	280806	✓ 880403842	\$100.00
Cochise	46	280807	✓ 880403843	\$100.00
Cochise	47	280808	✓ 880403844	\$100.00
Cochise	48	280809	✓ 880403845	\$100.00
Cochise	49	280810	✓ 880403846	\$100.00
Cochise	50	280811	✓ 880403847	\$100.00
Cochise	51	280812	✓ 880403848	\$100.00
Cochise	52	280813	✓ 880403849	\$100.00
Cochise	53	280814	✓ 880403850	\$100.00
Cochise	54	280815	✓ 880403851	\$100.00
Cochise	55	280816	✓ 880403852	\$100.00
Cochise	56	280817	✓ 880403853	\$100.00
Cochise	57	280818	✓ 880403854	\$100.00
Cochise	58	280819	✓ 880403855	\$100.00
Cochise	59	280820	✓ 880403856	\$100.00
Cochise	60	280821	✓ 880403857	\$100.00
Cochise	61	280822	✓ 880403858	\$100.00
Cochise	62	280823	✓ 880403859	\$100.00
Cochise	63	280824	✓ 880403860	\$100.00
Cochise	64	280825	✓ 880403861	\$100.00
Cochise	65	280826	✓ 880403862	\$100.00
Cochise	66	280827	✓ 880403863	\$100.00
Cochise	67	280828	✓ 880403864	\$100.00
Cochise	68	280829	✓ 880403865	\$100.00
Cochise	69	280830	✓ 880403866	\$100.00
Cochise	70	280831	✓ 880403867	\$100.00
Cochise	71	280832	✓ 880403868	\$100.00
Cochise	72	282508	✓ 880406824	\$100.00
<b>Total</b>				<b>\$7,400</b>

30  
MK

**United States Department of the Interior**  
**Bureau of Land Management**  
 BUSINESS & SUPPORT SVCS DIV  
 222 N CENTRAL AVE  
 PHOENIX, AZ 85004 -2203  
 Phone: (602) 417-9200

Receipt	
No:	538490

<b>Transaction #:</b> 562957	
<b>Date of Transaction:</b> 08/12/2002	
<b>CUSTOMER:</b>	PHELPS DODGE CORP ONE N CENTRAL AVE 17TH FLOOR PHOENIX, AZ 85004

LINE #	QTY	DESCRIPTION	REMARKS	UNIT PRICE	TOTAL
1	1.00	LOCATABLE MINERALS / MINING CLAIMS-NOT NEW-UNADJUD, ONE AUTH NO. ONLY / MINING CLAIM MONEY RECEIVED (455) <b>CASES: AMC312044/\$7400.00</b>	MAINT 2003 (74)	- n/a -	7400.00
<b>TOTAL:</b>					<b>\$7,400.00</b>

PAYMENT INFORMATION			
1	<b>AMOUNT:</b>	\$7,400.00	<b>POSTMARKED:</b> N/A
	<b>TYPE:</b>	CHECK	<b>RECEIVED:</b> 08/12/2002
	<b>CHECK NO:</b>	101603	
	<b>NAME:</b>	PHELPS DODGE CORP ONE N CENTRAL AVE 17TH FLOOR PHOENIX AZ 85004	

REMARKS
<i>date stamped maint forms on back also.</i>

This receipt was generated by the automated BLM Collections and Billing System and is a paper representation of a portion of the official electronic record contained therein.









Copper Queen Branch, 36 W. Highway 92, Bisbee, AZ 85603

July 17, 2000

Bureau of Land Management
Department of the Interior
Arizona State Office
Branch of Mining
Law Administration
222 N. Central Ave.
Phoenix, Arizona 85004-2203

RECEIVED
BUREAU OF
LAND MANAGEMENT
JUL 24 10 20 AM '00

Re: Payment of Annual Claim Maintenance Fee

Gentlemen:

This will serve as notice that Phelps Dodge Mining Company, a division of Phelps Dodge Corporation, whose address for purposes of this filing is No. 36, West Highway 92, Bisbee, Arizona 85603, intends to hold the mining claims and/or mill sites described on Exhibit A attached hereto for the assessment year ending at 12 o'clock, noon, on September 1, 2001 by payment of the annual maintenance fee of \$100 per claim or site. Payment of such amount is made herewith for such assessment year for each of the claims and sites the name and BLM serial number of which, and the book and page or index number of recording of the location notice in the official records of Cochise County, Arizona, of which, is set forth on Exhibit A attached hereto and by this reference incorporated herein.


[Handwritten signature of Dvane Sexton]

State of Arizona )
) ss.
County of Cochise )

The foregoing instrument was acknowledged before me on July 20, 2000, by Dvane Sexton, of Phelps Dodge Mining Company, a division of Phelps Dodge Corporation, a New York corporation, on behalf of the corporation.

(Seal)

[Handwritten signature of Fernando G. Lopez]
Notary Public



ENTERED INTO COMPUTER

PHELPS DODGE CORPORATION  
 COPPER QUEEN BRANCH  
 BISBEE, ARIZONA

EXHIBIT A

UNPATENTED MINING CLAIMS AS OF 9/1/00

CLAIM NAME	CLAIM NO.	BLM SERIAL AMC NO.	COCHISE CO. RECORDING NO.	MAINT. FEE
WALDO FRACTION		312044	910203410	\$100
SHATTUCK FRACTION		344674	970203136	\$100
COCHISE	1	280775	880203798	\$100
COCHISE	2	280776	880203799	\$100
COCHISE	3	280777	880203800	\$100
COCHISE	4	280778	880203801	\$100
COCHISE	5	280779	880203802	\$100
COCHISE	6	280780	880203803	\$100
COCHISE	7 A	280833	880203804	\$100
COCHISE	8 A	280834	880203805	\$100
COCHISE	9 A	280835	880203806	\$100
COCHISE	10 A	280836	880203807	\$100
COCHISE	11 A	280837	880203808	\$100
COCHISE	12	280781	880203809	\$100
COCHISE	13	280782	880203810	\$100
COCHISE	14	280783	880203811	\$100
COCHISE	15	280784	880203812	\$100
COCHISE	16 A	280838	880203813	\$100
COCHISE	17 A	280839	880203814	\$100
COCHISE	18 A	280840	880203815	\$100
COCHISE	19 A	280841	880203816	\$100
COCHISE	20 A	280842	880203817	\$100
COCHISE	21 A	280843	880203818	\$100
COCHISE	22 A	280844	880203819	\$100
COCHISE	23 A	280845	880203820	\$100
COCHISE	24	280785	880203821	\$100
COCHISE	25	280786	880203822	\$100
COCHISE	26	280787	880203823	\$100
COCHISE	27	280788	880203824	\$100
COCHISE	28	280789	880203825	\$100
COCHISE	29	280790	880203826	\$100
COCHISE	30	280791	880203827	\$100
COCHISE	31	280792	880203828	\$100
COCHISE	32	280793	880203829	\$100
COCHISE	33	280794	880203830	\$100
COCHISE	34	280795	880203831	\$100
COCHISE	35	280796	880203832	\$100
COCHISE	36 A	286369	880406823	\$100
COCHISE	37	280798	880403834	\$100
COCHISE	38	280799	880403835	\$100
COCHISE	39	280800	880403836	\$100
COCHISE	40	280801	880403837	\$100

RECEIVED  
 BUREAU OF  
 LAND MANAGEMENT

7/25/00  
 ENTERED IN COMPUTER  
 7/25/00

PHELPS DODGE CORPORATION  
 COPPER QUEEN BRANCH  
 BISBEE, ARIZONA

EXHIBIT A

UNPATENTED MINING CLAIMS AS OF 9/1/99

<u>CLAIM NAME</u>	<u>CLAIM NO.</u>	<u>BLM SERIAL AMC NO.</u>	<u>COCHISE CO. RECORDING NO.</u>	<u>MAINT. FEE</u>
COCHISE	41	280802	880403838	\$100
COCHISE	42	280803	880403839	\$100
COCHISE	43	280804	880403840	\$100
COCHISE	44	280805	880403841	\$100
COCHISE	45	280806	880403842	\$100
COCHISE	46	280807	880403843	\$100
COCHISE	47	280808	880403844	\$100
COCHISE	48	280809	880403845	\$100
COCHISE	49	280810	880403846	\$100
COCHISE	50	280811	880403847	\$100
COCHISE	51	280812	880403848	\$100
COCHISE	52	280813	880403849	\$100
COCHISE	53	280814	880403850	\$100
COCHISE	54	280815	880403851	\$100
COCHISE	55	280816	880403852	\$100
COCHISE	56	280817	880403853	\$100
COCHISE	57	280818	880403854	\$100
COCHISE	58	280819	880403855	\$100
COCHISE	59	280820	880403856	\$100
COCHISE	60	280821	880403857	\$100
COCHISE	61	280822	880403858	\$100
COCHISE	62	280823	880403859	\$100
COCHISE	63	280824	880403860	\$100
COCHISE	64	280825	880403861	\$100
COCHISE	65	280826	880403862	\$100
COCHISE	66	280827	880403863	\$100
COCHISE	67	280828	880403864	\$100
COCHISE	68	280829	880403865	\$100
COCHISE	69	280830	880403866	\$100
COCHISE	70	280831	880403867	\$100
COCHISE	71	280832	880403868	\$100
COCHISE	72	282508	880406824	\$100
ZELLA A		79732	DKT. 837 PAGE 174	\$100
TOTAL MAINTENANCE FEE				\$7,500

RECEIVED  
 BUREAU OF  
 LAND MANAGEMENT  
 JUL 24 10 24 AM '00

35  
 ENTERED IN COMPUTER  
 7/25/00  
 for 7/25/00

**United States Department of the Interior**  
**Bureau of Land Management**  
 BUSINESS & SUPPORT SVCS DIV  
 222 N CENTRAL AVE  
 PHOENIX, AZ 85004 -2203  
 Phone: (602) 417-9200

Receipt	
No:	156992

**Transaction #:** 169828  
**Date of Transaction:** 07/24/2000

**CUSTOMER:** PHELPS DODGE  
 COPPER QUEEN BRANCH  
 BISBEE, AZ 85603

LINE #	QTY	COMMODITY / SUBJECT / ACTION / PRODUCT	REMARKS	UNIT PRICE	TOTAL
1	1	LOCATABLE MINERALS / MINING CLAIMS-ACCOUNTS/UNADJUDICATED / MINING CLAIM MONEY RECEIVED (455)	MAINT 2001 (75)	- n/a -	\$7,500.00
<b>TOTAL:</b>					<b>\$7,500.00</b>

PAYMENT INFORMATION			
1	AMOUNT:	\$7,500.00	POSTMARKED: 07/21/2000
	TYPE:	CHECK	RECEIVED: 07/24/2000
	CHECK NO:	30416981	
	NAME:	PHELPS DODGE CORPORATION COPPER QUEEN BRANCH BISBEE AZ 85603	

REMARKS

CASE SERIAL NUMBER INFORMATION		
TRNS #	LINE #	CASES
169828	1	AMC312044

This receipt was generated by the automated BLM Collections and Billings System and is a paper representation of a portion of the official electronic record contained therein.



Copper Queen Branch, 36 W. Highway 92, Bisbee, Arizona 85603

312044  
344674  
280775  
286369  
282507  
78902

June 30, 1999

Bureau of Land Management  
Department of Interior  
Arizona State Office  
Branch of Mining  
Law Administration  
222 N. Central Ave  
Phoenix, Arizona 85004-2203

RECEIVED  
BUREAU OF  
LAND MANAGEMENT  
JUL 12 10 51 AM '99  
STATE OF ARIZONA  
PHOENIX, ARIZONA

Re: Payment of Annual Maintenance Fee

To Whom It May Concern:

This will serve as notice that Phelps Dodge Mining Company, a division of Phelps Dodge Corporation, whose address for purposes of this filing is No. 36 Highway 92, Bisbee, Arizona, 85603, intends to hold the mining claims and/or mill sites described on Exhibit A attached hereto for the assessment year ending at 12 o'clock, noon, September 1, 2000 by payment of the annual maintenance fee of \$100 per claim or site. Payment of such amount is made herewith for such assessment year for each of the claims and sites the name and BLM serial number of which, and the book and page or index number of recording of the location notice in the official records of Cochise County, Arizona, of which, is set forth on Exhibit A attached hereto and by this reference incorporated herein.

  
\_\_\_\_\_  
D. N. Sexton, Project Manager

State of Arizona        )  
                                  )  
County of Cochise     )

The foregoing instrument was acknowledged before me on June 30, 1999  
1999 by D. N. Sexton of PHELPS DODGE MINING  
COMPANY, a division of Phelps Dodge Corporation, a New York corporation, on  
behalf of the corporation.

  
\_\_\_\_\_  
Notary Public

VERIFIED  
TK 1-20-00



UNPATENTED MINING CLAIMS AS OF 9/1/99

CLAIM NAME	CLAIM NO.	BLM SERIAL AMC NO.	COCHISE CO. RECORDING NO.	MAINT. FEE
WALDO FRACTION		✓ 312044	910203410	\$100
SHATTUCK FRACTION		✓ 344674	970203136	\$100
COCHISE	1	✓ 280775	880203798	\$100
COCHISE	2	✓ 280776	880203799	\$100
COCHISE	3	✓ 280777	880203800	\$100
COCHISE	4	✓ 280778	880203801	\$100
COCHISE	5	✓ 280779	880203802	\$100
COCHISE	6	✓ 280780	880203803	\$100
COCHISE	7 A	✓ 280833	880203804	\$100
COCHISE	8 A	✓ 280834	880203805	\$100
COCHISE	9 A	✓ 280835	880203806	\$100
COCHISE	10 A	✓ 280836	880203807	\$100
COCHISE	11 A	✓ 280837	880203808	\$100
COCHISE	12	✓ 280781	880203809	\$100
COCHISE	13	✓ 280782	880203810	\$100
COCHISE	14	✓ 280783	880203811	\$100
COCHISE	15	✓ 280784	880203812	\$100
COCHISE	16 A	✓ 280838	880203813	\$100
COCHISE	17 A	✓ 280839	880203814	\$100
COCHISE	18 A	✓ 280840	880203815	\$100
COCHISE	19 A	✓ 280841	880203816	\$100
COCHISE	20 A	✓ 280842	880203817	\$100
COCHISE	21 A	✓ 280843	880203818	\$100
COCHISE	22 A	✓ 280844	880203819	\$100
COCHISE	23 A	✓ 280845	880203820	\$100
COCHISE	24	✓ 280785	880203821	\$100
COCHISE	25	✓ 280786	880203822	\$100
COCHISE	26	✓ 280787	880203823	\$100
COCHISE	27	✓ 280788	880203824	\$100
COCHISE	28	✓ 280789	880203825	\$100
COCHISE	29	✓ 280790	880203826	\$100
COCHISE	30	✓ 280791	880203827	\$100
COCHISE	31	✓ 280792	880203828	\$100
COCHISE	32	✓ 280793	880203829	\$100
COCHISE	33	✓ 280794	880203830	\$100
COCHISE	34	✓ 280795	880203831	\$100
COCHISE	35	✓ 280796	880203832	\$100
COCHISE	36 A	✓ 286369	880406873	\$100
COCHISE	37	✓ 280798	880403834	\$100
COCHISE	38	✓ 280799	880403835	\$100
COCHISE	39	✓ 280800	880403836	\$100
COCHISE	40	✓ 280801	880403837	\$100
COCHISE	41	✓ 280802	880403838	\$100
COCHISE	42	✓ 280803	880403839	\$100
COCHISE	43	✓ 280804	880403840	\$100
COCHISE	44	✓ 280805	880403841	\$100
COCHISE	45	✓ 280806	880403842	\$100
COCHISE	46	✓ 280807	880403843	\$100
COCHISE	47	✓ 280808	880403844	\$100

49 cont

ENTERED INTO COMPUTER

7/13/99

SEARCHED INDEXED  
 SERIALIZED FILED  
 SEP 1 1999  
 FBI - DENVER

SEP 1 1999

RECORDED  
 INDEXED  
 SEP 1 1999  
 FBI - DENVER

UNPATENTED MINING CLAIMS AS OF 9/1/98

CLAIM NAME	CLAIM NO.	BLM SERIAL AMC NO.	COCHISE CO. RECORDING NO.	MAINT. FEE
COCHISE	48	280809 ✓	880403845	\$100
COCHISE	49	280810 ✓	880403846	\$100
COCHISE	50	280811 ✓	880403847	\$100
COCHISE	51	280812 ✓	880403848	\$100
COCHISE	52	280813 ✓	880403849	\$100
COCHISE	53	280814 ✓	880403850	\$100
COCHISE	54	280815 ✓	880403851	\$100
COCHISE	55	280816 ✓	880403852	\$100
COCHISE	56	280817 ✓	880403853	\$100
COCHISE	57	280818 ✓	880403854	\$100
COCHISE	58	280819 ✓	880403855	\$100
COCHISE	59	280820 ✓	880403856	\$100
COCHISE	60	280821 ✓	880403857	\$100
COCHISE	61	280822 ✓	880403858	\$100
COCHISE	62	280823 ✓	880403859	\$100
COCHISE	63	280824 ✓	880403860	\$100
COCHISE	64	280825 ✓	880403861	\$100
COCHISE	65	280826 ✓	880403862	\$100
COCHISE	66	280827 ✓	880403863	\$100
COCHISE	67	280828 ✓	880403864	\$100
COCHISE	68	280829 ✓	880403865	\$100
COCHISE	69	280830 ✓	880403866	\$100
COCHISE	70	280831 ✓	880403867	\$100
COCHISE	71	280832 ✓	880403868	\$100
COCHISE	72	282508 ✓	880406824	\$100
ZELLA A		79732 ✓	DKT. 837 PAGE 174	\$100
TOTAL MAINTENANCE FEE				\$7,500

26  
000

RECEIVED  
 BUREAU OF  
 LAND MANAGEMENT  
 JUL 12 10 51 AM '99  
 STATE OF ARIZONA  
 PHOENIX, ARIZONA

ENTERED INTO COMPUTER  
 7/13/99 *la*

UNITED STATES  
DEPARTMENT OF THE INTERIOR  
BUREAU OF LAND MANAGEMENT

RECEIPT AND ACCOUNTING ADVICE

NO. 2480435 07

CD/AZ

07/12/99

Subject: CLAIM MAINTENANCE FEE 2000

2 4 13

7,500.00

Applicant:

PHELPS DODGE CORP  
COPPER QUEEN BRANCH  
36 W HIGHWAY 92  
BISBEE AZ 85603

CK 30415575

Remitter:

Assignor:

LEASE MANAGEMENT DATA										
<input type="checkbox"/> NEW <input type="checkbox"/> UPDATE <input type="checkbox"/> PAYMENT										
ORIGINAL SERIAL NO.	ASG.	TYPE	ST.	CTY.	FUND SYMBOL			ACRES/UNITS	RATE	
AMC 312044 ET AL		(75)								
AMOUNT	ANV. DATE	EXP. DATE	BILL CYC.	S/C	DISTRICT	NEXT BILL	MISC. DATA	U of M	ACTUAL UNITS	
ASSIGNMENT SERIAL NO.	ASG.	TYPE	ST.	CTY.	FUND SYMBOL			ACRES/UNITS	RATE	
AMOUNT	ANV. DATE	EXP. DATE	BILL CYC.	S/C	DISTRICT	NEXT BILL	MISC. DATA	U of M	ACTUAL UNITS	
APPLY REMITTANCE										
ACTION	FUND SYMBOL		CTY.	AMOUNT						
FILING FEE										
RENTAL										
UNEARNED										
REFUND										
TOTAL										
AMOUNT DUE										
<input type="checkbox"/> Lease in Escrow? <input type="checkbox"/> KGS? <input type="checkbox"/> Auto Escalates? <input type="checkbox"/> Auto Renew?										
Of Interest? Operating Rights? Operator Bond Filed?										
Remarks:          BY: _____ DATE: _____										
<b>FOR MMS USE ONLY</b>										
BILLEE					NUMBER			FOREST REFUGE		
OCS SECTION					CODE					



Copper Queen Branch, 36 W. Highway 92, Bisbee, Arizona 85603

312044-  
344674-  
286369-  
282507-  
280175-

June 23, 1998


Bureau of Land Management  
Department of Interior  
Arizona State Office  
Branch of Mining  
Law Administration  
P. O. Box 16563  
Phoenix, Arizona 85011

RECEIVED  
BUREAU OF  
LAND MANAGEMENT  
JUL 14 9 14 AM '98  
ARIZONA  
STATE OFFICE  
PHOENIX, ARIZONA

Re: Payment of Annual Maintenance Fee


To Whom It May Concern:

This will serve as notice that Phelps Dodge Mining Company, a division of Phelps Dodge Corporation, whose address for purposes of this filing is No. 36 Highway 92, Bisbee, Arizona, 85603, intends to hold the mining claims and/or mill sites described on Exhibit A attached hereto for the assessment year ending at 12 o'clock, noon, September 1, 1999 by payment of the annual maintenance fee of \$100 per claim or site. Payment of such amount is made herewith for such assessment year for each of the claims and sites the name and BLM serial number of which, and the book and page or index number of recording of the location notice in the official records of Cochise County, Arizona, of which, is set forth on Exhibit A attached hereto and by this reference incorporated herein.

  
\_\_\_\_\_  
D. N. Sexton, Project Manager

State of Arizona        )  
                                  )  
County of Cochise     )

The foregoing instrument was acknowledged before me on June 29,  
1998 by D. N. Sexton of PHELPS DODGE MINING  
COMPANY, a division of Phelps Dodge Corporation, a New York corporation, on  
behalf of the corporation.

  
\_\_\_\_\_  
Notary Public

**PHELPS DODGE CORPORATION**  
**COPPER QUEEN BRANCH**  
**BISBEE, ARIZONA**

**EXHIBIT A**  
 ARIZONA  
 STATE OFFICE  
 TUCSON, ARIZONA

JUL 14 9 15 AM '98

RECEIVED  
 BUREAU OF  
 LAND MANAGEMENT

UNPATENTED MINING CLAIMS AS OF 9/1/98

CLAIM NAME	CLAIM NO.	BLM SERIAL AMC NO.	COCHISE CO. RECORDING NO.	MAIN FEE
WALDO FRACTION		312044	910203410	\$100
SHATTUCK FRACTION		344674	970203136	\$100
COCHISE	1	280775	880203798	\$100
COCHISE	2	280776	880203799	\$100
COCHISE	3	280777	880203800	\$100
COCHISE	4	280778	880203801	\$100
COCHISE	5	280779	880203802	\$100
COCHISE	6	280780	880203803	\$100
COCHISE	7 A	280833	880203804	\$100
COCHISE	8 A	280834	880203805	\$100
COCHISE	9 A	280835	880203806	\$100
COCHISE	10 A	280836	880203807	\$100
COCHISE	11 A	280837	880203808	\$100
COCHISE	12	280781	880203809	\$100
COCHISE	13	280782	880203810	\$100
COCHISE	14	280783	880203811	\$100
COCHISE	15	280784	880203812	\$100
COCHISE	16 A	280838	880203813	\$100
COCHISE	17 A	280839	880203814	\$100
COCHISE	18 A	280840	880203815	\$100
COCHISE	19 A	280841	880203816	\$100
COCHISE	20 A	280842	880203817	\$100
COCHISE	21 A	280843	880203818	\$100
COCHISE	22 A	280844	880203819	\$100
COCHISE	23 A	280845	880203820	\$100
COCHISE	24	280785	880203821	\$100
COCHISE	25	280786	880203822	\$100
COCHISE	26	280787	880203823	\$100
COCHISE	27	280788	880203824	\$100
COCHISE	28	280789	880203825	\$100
COCHISE	29	280790	880203826	\$100
COCHISE	30	280791	880203827	\$100
COCHISE	31	280792	880203828	\$100
COCHISE	32	280793	880203829	\$100
COCHISE	33	280794	880203830	\$100
COCHISE	34	280795	880203831	\$100
COCHISE	35	280796	880203832	\$100
COCHISE	36 A	286369	880406823	\$100
COCHISE	37	280798	880403834	\$100
COCHISE	38	280799	880403835	\$100
COCHISE	39	280800	880403836	\$100
COCHISE	40	280801	880403837	\$100
COCHISE	41	280802	880403838	\$100
COCHISE	42	280803	880403839	\$100
COCHISE	43	280804	880403840	\$100
COCHISE	44	280805	880403841	\$100
COCHISE	45	280806	880403842	\$100
COCHISE	46	280807	880403843	\$100
COCHISE	47	280808	880403844	\$100

ENTERED INTO COMPUTER

AB 7/14/98

**VERIFIED**

JUL 15 1998

49





01-000-02214564

PHELPS DODGE

30413875


VOUCHER NUMBER	INVOICE NUMBER	PURCHASE ORDER	INVOICE DATE	AMOUNT	DISCOUNT	NET AMOUNT
04F118 ASSESSMENT FEE			06-25-98	7,500.00	.00	7,500.00
		TOTALS		7,500.00	.00	7,500.00

ARIZONA  
STATE OFFICE  
PHOENIX, ARIZONA

RECEIVED  
BUREAU OF  
LAND MANAGEMENT  
JUL 14 9 14 AM '99



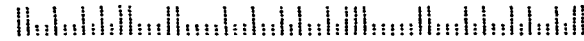
Copper Queen Branch  
36 W. Highway 92, Bisbee, Arizona 85603



RECEIVED  
BUREAU OF  
LAND MANAGEMENT  
JUL 14 5 15 AM '98  
ARIZONA  
STATE OFFICE  
PHOENIX ARIZONA

BUREAU OF LAND MANAGEMENT  
DEPT OF INTERIOR  
AZ STATE OFFICE  
BRANCH OF MINING  
LAW ADMINISTRATION  
222 N CENTRAL AVE  
PHOENIX AZ 85004-2203

85004-2203 05



UNITED STATES  
DEPARTMENT OF THE INTERIOR  
BUREAU OF LAND MANAGEMENT

RECEIPT AND ACCOUNTING ADVICE

NO. 2389058

LM/AZ

07/14/98

Subject: CLAIM MAINTENANCE FEE 1999 (73)

2 2 13

7,500.00

Applicant:

PHELPS DODGE CORPORATION  
COPPER QUEEN BRANCH  
36 W HIGHWAY 92  
BISBEE AZ 85603

PHELPS DODGE CORPORATION  
OK 30413875

Remitter:

Assignor:

LEASE MANAGEMENT DATA										
<input type="checkbox"/> NEW <input type="checkbox"/> UPDATE <input type="checkbox"/> PAYMENT										
ORIGINAL SERIAL NO.	ASG.	TYPE	ST.	CTY.	FUND SYMBOL			ACRES/UNITS	RATE	
AMC 312044										
AMOUNT	ANV. DATE	EXP. DATE	BILL CYC.	S/C	DISTRICT	NEXT BILL	MISC. DATA	U of M	ACTUAL UNITS	
ASSIGNMENT SERIAL NO.	ASG.	TYPE	ST.	CTY.	FUND SYMBOL			ACRES/UNITS	RATE	
AMOUNT	ANV. DATE	EXP. DATE	BILL CYC.	S/C	DISTRICT	NEXT BILL	MISC. DATA	U of M	ACTUAL UNITS	

APPLY REMITTANCE			
ACTION	FUND SYMBOL	CTY.	AMOUNT
FILING FEE			
RENTAL			
UNEARNED			
REFUND			
TOTAL			
AMOUNT DUE			

Remarks:

BY:

DATE:

Lease in Escrow?  
 KGS?  
 Auto Escalates?  
 Auto Renew?

Of Interest?  
 Operating Rights?  
 Operator  
 Bond Filed?

FOR MMS USE ONLY

BILLEE		FOREST REFUGE
NUMBER		
OCS SECTION		
CODE		

PHELPS DODGE CORPORATION  
 COPPER QUEEN BRANCH  
 BISBEE, ARIZONA

EXHIBIT A

Amc 312044  
 344674  
 280775  
 286309  
 282507  
 78902  
 EPS

UNPATENTED MINING CLAIMS AS OF 9/1/97

CLAIM NAME	CLAIM NO.	BLM SERIAL AMC NO.	COCHISE CO. RECORDING NO.	MAINT. FEE
WALDO FRACTION		312044 ✓	910203410	\$100
SHATTUCK FRAC.		344674 ✓	970203136	\$100
COCHISE	1	280775	880203798	\$100
COCHISE	2	280776	880203799	\$100
COCHISE	3	280777	880203800	\$100
COCHISE	4	280778	880203801	\$100
COCHISE	5	280779	880203802	\$100
COCHISE	6	280780	880203803	\$100
COCHISE	7 A	280833	880203804	\$100
COCHISE	8 A	280834	880203805	\$100
COCHISE	9 A	280835	880203806	\$100
COCHISE	10 A	280836	880203807	\$100
COCHISE	11 A	280837	880203808	\$100
COCHISE	12	280781	880203809	\$100
COCHISE	13	280782	880203810	\$100
COCHISE	14	280783	880203811	\$100
COCHISE	15	280784	880203812	\$100
COCHISE	16 A	280838	880203813	\$100
COCHISE	17 A	280839	880203814	\$100
COCHISE	18 A	280840	880203815	\$100
COCHISE	19 A	280841	880203816	\$100
COCHISE	20 A	280842	880203817	\$100
COCHISE	21 A	280843	880203818	\$100
COCHISE	22 A	280844	880203819	\$100
COCHISE	23 A	280845	880203820	\$100
COCHISE	24	280785	880203821	\$100
COCHISE	25	280786	880203822	\$100
COCHISE	26	280787	880203823	\$100
COCHISE	27	280788	880203824	\$100
COCHISE	28	280789	880203825	\$100
COCHISE	29	280790	880203826	\$100
COCHISE	30	280791	880203827	\$100
COCHISE	31	280792	880203828	\$100
COCHISE	32	280793	880203829	\$100
COCHISE	33	280794	880203830	\$100
COCHISE	34	280795	880203831	\$100
COCHISE	35	280796	880203832	\$100
COCHISE	36 A	286369	880406823	\$100
COCHISE	37	280798	880403834	\$100
COCHISE	38	280799	880403835	\$100
COCHISE	39	280800	880403836	\$100
COCHISE	40	280801	880403837	\$100
COCHISE	41	280802	880403838	\$100
COCHISE	42	280803	880403839	\$100
COCHISE	43	280804	880403840	\$100
COCHISE	44	280805	880403841	\$100
COCHISE	45	280806	880403842	\$100
COCHISE	46	280807	880403843	\$100
COCHISE	47	280808	880403844	\$100

ARIZONA  
 STATE OFFICE  
 PHOENIX, ARIZONA

RECEIVED  
 BUREAU OF  
 LAND MANAGEMENT  
 9 31 AM '97

8/20/97  
 ENTERED IN COMPUTER

50  
 AMS



PHILIPS DODGE CORPORATION  
 COPPER QUEEN BRANCH  
 BISBEE, ARIZONA

EXHIBIT A

UNPATENTED MINING CLAIMS AS OF 9/1/97

CLAIM NAME	CLAIM NO.	BLM SERIAL AMC NO.	COCHISE CO. RECORDING NO.	MAINT. FEE
COCHISE	48	280809	880403845	\$100
COCHISE	49	280810	880403846	\$100
COCHISE	50	280811	880403847	\$100
COCHISE	51	280812	880403848	\$100
COCHISE	52	280813	880403849	\$100
COCHISE	53	280814	880403850	\$100
COCHISE	54	280815	880403851	\$100
COCHISE	55	280816	880403852	\$100
COCHISE	56	280817	880403853	\$100
COCHISE	57	280818	880403854	\$100
COCHISE	58	280819	880403855	\$100
COCHISE	59	280820	880403856	\$100
COCHISE	60	280821	880403857	\$100
COCHISE	61	280822	880403858	\$100
COCHISE	62	280823	880403859	\$100
COCHISE	63	280824	880403860	\$100
COCHISE	64	280825	880403861	\$100
COCHISE	65	280826	880403862	\$100
COCHISE	66	280827	880403863	\$100
COCHISE	67	280828	880403864	\$100
COCHISE	68	280829	880403865	\$100
COCHISE	69	280830	880403866	\$100
COCHISE	70	280831	880403867	\$100
COCHISE	71	280832	880403868	\$100
COCHISE	72	282508	880406824	\$100
ZELLA A		79732	DKT. 837 PAGE 174	\$100
TOTAL MAINTENANCE FEE				\$7,500

25  
 QMS



Copper Queen Branch, 36 W. Highway 92, Bisbee, AZ 85603

July 17, 1997

Bureau of Land Management  
Department of Interior  
Arizona State Office  
Branch of Mining  
Law Administration  
P. O. Box 16563  
Phoenix, Arizona 85011

RECEIVED  
BUREAU OF  
LAND MANAGEMENT  
JUL 29 9 31 AM '97  
ARIZONA  
STATE OFFICE  
PHOENIX, ARIZONA

Re: Payment of Annual Maintenance Fee

To Whom It May Concern:

This will serve as notice that Phelps Dodge Mining Company, a division of Phelps Dodge Corporation, whose address for purposes of this filing is No. 36 Highway 92, Bisbee, Arizona, 85603, intends to hold the mining claims and/or mill sites described on Exhibit A attached hereto for the assessment year ending at 12 o'clock, noon, September 1, 1998 by payment of the annual maintenance fee of \$100 per claim or site. Payment of such amount is made herewith for such assessment year for each of the claims and sites the name and BLM serial number of which, and the book and page or index number of recording of the location notice in the official records of Cochise County, Arizona, of which, is set forth on Exhibit A attached hereto and by this reference incorporated herein.

J. H. Zamar, Area Superintendent

State of Arizona )  
)  
County of Cochise )

The foregoing instrument was acknowledged before me on July 17, 1997 by J. H. Zamar of PHELPS DODGE MINING COMPANY, a division of Phelps Dodge Corporation, a New York corporation, on behalf of the corporation.

  
Notary Public

My Commission Expires:  
April 9, 1999

UNITED STATES  
DEPARTMENT OF THE INTERIOR  
BUREAU OF LAND MANAGEMENT

RECEIPT AND ACCOUNTING ADVICE

No. 2315093

TC/AZ

07/29/97

Subject: CLAIM MAINTENANCE FEE 1998 - 75

2 13 13

7,300.00

Applicant:

PHELPS DODGE  
COPPER QUEEN BRANCH  
36 W HIGHWAY 92  
BISBEE AZ 85603

CK 30412534

Remitter:

Assignor:

LEASE MANAGEMENT DATA  NEW  UPDATE  PAYMENT

ORIGINAL SERIAL NO.	ASG.	TYPE	ST.	CTY.	FUND SYMBOL	ACRES/UNITS	RATE
312044, ST AL							

AMOUNT	ANV. DATE	EXP. DATE	BILL CYC.	S/C	DISTRICT	NEXT BILL	MISC. DATA	U of M	ACTUAL UNITS

ASSIGNMENT SERIAL NO.	ASG.	TYPE	ST.	CTY.	FUND SYMBOL	ACRES/UNITS	RATE

AMOUNT	ANV. DATE	EXP. DATE	BILL CYC.	S/C	DISTRICT	NEXT BILL	MISC. DATA	U of M	ACTUAL UNITS

APPLY REMITTANCE

ACTION	FUND SYMBOL	CTY.	AMOUNT
FILING FEE			
RENTAL			
UNEARNED			
REFUND			
TOTAL			
AMOUNT DUE			

Remarks:

BY:

DATE:

- Lease in Escrow?
- KGS?
- Auto Escalates?
- Auto Renew?

- Of Interest?
- Operating Rights?
- Operator
- Bond Filed?

FOR MMS USE ONLY

BILLEE	FOREST REFUGE
NUMBER	
OCS SECTION	
CODE	



Copper Queen Branch, 36 W. Highway 92, Bisbee, Arizona 85603

78902  
280775  
282507  
286369  
312044  
SP

July 10, 1996

Bureau of Land Management  
Department of Interior  
Arizona State Office  
Branch of Mining  
Law Administration  
P. O. Box 16563  
Phoenix, Arizona 85011

RECEIVED  
BUREAU OF  
LAND MANAGEMENT  
ARIZONA  
STATE OFFICE  
PHOENIX, ARIZONA  
JUL 11 9 52 AM '96

Re: Payment of Annual Maintenance Fee

To Whom It May Concern:

This will serve as notice that Phelps Dodge Mining Company, a division of Phelps Dodge Corporation, whose address for purposes of this filing is No. 36 Highway 92, Bisbee, Arizona, 85603, intends to hold the mining claims and/or mill sites described on Exhibit A attached hereto for the assessment year ending at 12 o'clock, noon, September 1, 1997 by payment of the annual maintenance fee of \$100 per claim or site. Payment of such amount is made herewith for such assessment year for each of the claims and sites the name and BLM serial number of which, and the book and page or index number of recording of the location notice in the official records of Cochise County, Arizona, of which, is set forth on Exhibit A attached hereto and by this reference incorporated herein.

*J. H. Zamar*

J. H. Zamar, Area Superintendent

State of Arizona )  
                                  )  
County of Cochise )

The foregoing instrument was acknowledged before me on July 10,  
1996 by J. H. ZAMAR of PHELPS DODGE MINING  
COMPANY, a division of Phelps Dodge Corporation, a New York corporation, on  
behalf of the corporation.

*Carolyn D. Freedman*  
Notary Public

*My Commission Expires  
April 9, 1999*

ENTERED IN COMPUTER

*7/29/96*

PHILIPS DODGE CORPORATION  
 COPPER QUEEN BRANCH  
 BISBEE, ARIZONA

EXHIBIT A

UNPATENTED MINING CLAIMS AS OF 9/1/96

CLAIM NAME	CLAIM NO.	BLM SERIAL AMC NO.	COCHISE CO. RECORDING NO.	MAINT. FEE
WALDO FRACTION		312044	910203410	\$100
COCHISE	1	280775	880203798	\$100
COCHISE	2	280776	880203799	\$100
COCHISE	3	280777	880203800	\$100
COCHISE	4	280778	880203801	\$100
COCHISE	5	280779	880203802	\$100
COCHISE	6	280780	880203803	\$100
COCHISE	7 A	280833	880203804	\$100
COCHISE	8 A	280834	880203805	\$100
COCHISE	9 A	280835	880203806	\$100
COCHISE	10 A	280836	880203807	\$100
COCHISE	11 A	280837	880203808	\$100
COCHISE	12	280781	880203809	\$100
COCHISE	13	280782	880203810	\$100
COCHISE	14	280783	880203811	\$100
COCHISE	15	280784	880203812	\$100
COCHISE	16 A	280838	880203813	\$100
COCHISE	17 A	280839	880203814	\$100
COCHISE	18 A	280840	880203815	\$100
COCHISE	19 A	280841	880203816	\$100
COCHISE	20 A	280842	880203817	\$100
COCHISE	21 A	280843	880203818	\$100
COCHISE	22 A	280844	880203819	\$100
COCHISE	23 A	280845	880203820	\$100
COCHISE	24	280785	880203821	\$100
COCHISE	25	280786	880203822	\$100
COCHISE	26	280787	880203823	\$100
COCHISE	27	280788	880203824	\$100
COCHISE	28	280789	880203825	\$100
COCHISE	29	280790	880203826	\$100
COCHISE	30	280791	880203827	\$100
COCHISE	31	280792	880203828	\$100
COCHISE	32	280793	880203829	\$100
COC-HISE	33	280794	880203830	\$100
COCHISE	34	280795	880203831	\$100
COCHISE	35	280796	880203832	\$100
COCHISE	36 A	286369	880406823	\$100
COCHISE	37	280798	880403834	\$100
COCHISE	38	280799	880403835	\$100
COCHISE	39	280800	880403836	\$100
COCHISE	40	280801	880403837	\$100
COCHISE	41	280802	880403838	\$100
COCHISE	42	280803	880403839	\$100
COCHISE	43	280804	880403840	\$100
COCHISE	44	280805	880403841	\$100
COCHISE	45	280806	880403842	\$100
COCHISE	46	280807	880403843	\$100
COCHISE	47	280808	880403844	\$100
COCHISE	48	280809	880403845	\$100
COCHISE	49	280810	880403846	\$100
COCHISE	50	280811	880403847	\$100
COCHISE	51	280812	880403848	\$100
COCHISE	52	280813	880403849	\$100
COCHISE	53	280814	880403850	\$100
COCHISE	54	280815	880403851	\$100
COCHISE	55	280816	880403852	\$100
COCHISE	56	280817	880403853	\$100
COCHISE	57	280818	880403854	\$100
COCHISE	58	280819	880403855	\$100
COCHISE	59	280820	880403856	\$100
COCHISE	60	280821	880403857	\$100
COCHISE	61	280822	880403858	\$100
COCHISE	62	280823	880403859	\$100
COCHISE	63	280824	880403860	\$100
COCHISE	64	280825	880403861	\$100
COCHISE	65	280826	880403862	\$100
COCHISE	66	280827	880403863	\$100
COCHISE	67	280828	880403864	\$100
COCHISE	68	280829	880403865	\$100
COCHISE	69	280830	880403866	\$100
COCHISE	70	280831	880403867	\$100
COCHISE	71	280832	880403868	\$100
COCHISE	72	282508	880406824	\$100
ZELLA	-	79732		

DKT. 837 PAGE 174

TOTAL MAINTENANCE FEE

\$7,400

ENTERED IN COMPUTER

*WJM 7/29/96*

74  
 Bob



RECEIVED  
BUREAU OF  
LAND-MANAGEMENT

JUL 11 9 52 AM '96

ARIZONA  
STATE OFFICE  
PHOENIX, ARIZONA

RECEIVED

[Faint, illegible text, possibly a stamp or document content]

RECEIVED

RECEIVED

UNITED STATES  
DEPARTMENT OF THE INTERIOR  
BUREAU OF LAND MANAGEMENT

RECEIPT AND ACCOUNTING ADVICE

NO. 2228157

BF/AZ 07/11/96

Subject: CLAIM MAINTENANCE FEE 1997 (74)

2 7 13 7,400.00

Applicant:

PHELPS DODGE CORP  
COPPER QUEEN BRANCH  
36 W. HIGHWAY 92  
BISBEE, AZ 85603

Remitter: SAME - CK #304-10785

Assignor:

LEASE MANAGEMENT DATA										
<input type="checkbox"/> NEW <input type="checkbox"/> UPDATE <input type="checkbox"/> PAYMENT										
ORIGINAL SERIAL NO.	ASG.	TYPE	ST.	CTY.	FUND SYMBOL			ACRES/UNITS	RATE	
AMC 312044, ET AL										
AMOUNT	ANV. DATE	EXP. DATE	BILL CYC.	S/C	DISTRICT	NEXT BILL	MISC. DATA	U of M	ACTUAL UNITS	
ASSIGNMENT SERIAL NO.	ASG.	TYPE	ST.	CTY.	FUND SYMBOL			ACRES/UNITS	RATE	
AMOUNT	ANV. DATE	EXP. DATE	BILL CYC.	S/C	DISTRICT	NEXT BILL	MISC. DATA	U of M	ACTUAL UNITS	

APPLY REMITTANCE				Remarks:
ACTION	FUND SYMBOL	CTY.	AMOUNT	
FILING FEE				312044 1
RENTAL				280775-280780 6
				280833-280837 5
				280781-280784 4
UNEARNED				280838-280845 8
				280785-280796 12
REFUND				286369 1
TOTAL				280798-280832 35
AMOUNT DUE				282508 1
				79732 1
				79 DATE:

<input type="checkbox"/> Lease in Escrow? <input type="checkbox"/> KGS? <input type="checkbox"/> Auto Escalates? <input type="checkbox"/> Auto Renew?	Of Interest? Operating Rights? Operator Bond Filed?	<b>FOR MMS USE ONLY</b>	
		BILLEE NUMBER	FOREST REFUGE
		OCS SECTION CODE	



78902  
280775  
282507  
286369  
312044



Copper Queen Branch, 36 W. Highway 92, Bisbee, Arizona 85603

August 7, 1995

Bureau of Land Management  
Department of Interior  
Arizona State Office  
Branch of Mining  
Law Administration  
P. O. Box 16563  
Phoenix, Arizona 85011

Re: Payment of Annual Maintenance Fee

Gentlemen:

RECEIVED  
BLM AZ STATE OFFICE  
Aug 8 '95  
9:00 AM  
PHOENIX, ARIZONA


This will serve as notice that Phelps Dodge Mining Company, a division of Phelps Dodge Corporation, whose address for purposes of this filing is No. 36 Highway 92, Bisbee, Arizona, 85603, intends to hold the mining claims and/or mill sites described on Exhibit A attached hereto for the assessment year ending at 12 o'clock, noon, September 1, 1996 by payment of the annual maintenance fee of \$100 per claim or site. Payment of such amount is made herewith for such assessment year for each of the claims and sites the name and BLM serial number of which, and the book and page or index number of recording of the location notice in the official records of Cochise County, Arizona, of which, is set forth on Exhibit A attached hereto and by this reference incorporated herein.

*J. H. Zamar*

J. H. Zamar, Area Superintendent

State of Arizona )  
                          )  
County of Cochise)

The foregoing instrument was acknowledged before me on August 7, 1995 by J. H. Zamar of PHELPS DODGE MINING COMPANY, a division of Phelps Dodge Corporation, a New York corporation, on behalf of the corporation.



*Carolyn R. Freeman*  
Notary Public

PHELPS DODGE CORPORATION  
 COPPER QUEEN BRANCH  
 BISBEE, ARIZONA

EXHIBIT

9:00 A.M.  
 PHOENIX, ARIZONA

AUG. 8 '95

RECEIVED  
 B.I.M. AZ STATE OFFICE

UNPATENTED MINING CLAIMS AS OF 09/01/95

CLAIM NAME	CLAIM NO.	BLM SERIAL AMC NO.	COCHISE CO. RECORDING NO.	MAINT. FEE
WALDO FRACTION		312044	910203410	\$100
COCHISE	1	280775	880203798	\$100
COCHISE	2	280776	880203799	\$100
COCHISE	3	280777	880203800	\$100
COCHISE	4	280778	880203801	\$100
COCHISE	5	280779	880203802	\$100
COCHISE	6	280780	880203803	\$100
COCHISE	7 A	280833	880203804	\$100
COCHISE	8 A	280834	880203805	\$100
COCHISE	9 A	280835	880203806	\$100
COCHISE	10 A	280836	880203807	\$100
COCHISE	11 A	280837	880203808	\$100
COCHISE	12	280781	880203809	\$100
COCHISE	13	280782	880203810	\$100
COCHISE	14	280783	880203811	\$100
COCHISE	15	280784	880203812	\$100
COCHISE	16 A	280838	880203813	\$100
COCHISE	17 A	280839	880203814	\$100
COCHISE	18 A	280840	880203815	\$100
COCHISE	19 A	280841	880203816	\$100
COCHISE	20 A	280842	880203817	\$100
COCHISE	21 A	280843	880203818	\$100
COCHISE	22 A	280844	880203819	\$100
COCHISE	23 A	280845	880203820	\$100
COCHISE	24	280785	880203821	\$100
COCHISE	25	280786	880203822	\$100
COCHISE	26	280787	880203823	\$100
COCHISE	27	280788	880203824	\$100
COCHISE	28	280789	880203825	\$100
COCHISE	29	280790	880203826	\$100
COCHISE	30	280791	880203827	\$100
COCHISE	31	280792	880203828	\$100
COCHISE	32	280793	880203829	\$100
COCHISE	33	280794	880203830	\$100
COCHISE	34	280795	880203831	\$100
COCHISE	35	280796	880203832	\$100
COCHISE	36 A	286369	880406823	\$100
COCHISE	37	280798	880403834	\$100
COCHISE	38	280799	880403835	\$100
COCHISE	39	280800	880403836	\$100
COCHISE	40	280801	880403837	\$100
COCHISE	41	280802	880403838	\$100
COCHISE	42	280803	880403839	\$100
COCHISE	43	280804	880403840	\$100
COCHISE	44	280805	880403841	\$100
COCHISE	45	280806	880403842	\$100
COCHISE	46	280807	880403843	\$100
COCHISE	47	280808	880403844	\$100
COCHISE	48	280809	880403845	\$100
COCHISE	49	280810	880403846	\$100
COCHISE	50	280811	880403847	\$100
COCHISE	51	280812	880403848	\$100
COCHISE	52	280813	880403849	\$100
COCHISE	53	280814	880403850	\$100
COCHISE	54	280815	880403851	\$100
COCHISE	55	280816	880403852	\$100
COCHISE	56	280817	880403853	\$100
COCHISE	57	280818	880403854	\$100
COCHISE	58	280819	880403855	\$100
COCHISE	59	280820	880403856	\$100
COCHISE	60	280821	880403857	\$100
COCHISE	61	280822	880403858	\$100
COCHISE	62	280823	880403859	\$100
COCHISE	63	280824	880403860	\$100
COCHISE	64	280825	880403861	\$100
COCHISE	65	280826	880403862	\$100
COCHISE	66	280827	880403863	\$100
COCHISE	67	280828	880403864	\$100
COCHISE	68	280829	880403865	\$100
COCHISE	69	280830	880403866	\$100
COCHISE	70	280831	880403867	\$100
COCHISE	71	280832	880403868	\$100
COCHISE	72	282508	880406824	\$100
ZELLA A		79732	DKT.837 PAGE174	\$100

*JB* AUG 17 1995  
 ENTERED IN COMPUTER

TOTAL MAINTENANCE FEE \$7,400

*96 maintenance fee (74) 10*

VOUCHER NUMBER	INVOICE NUMBER	PURCHASE ORDER	INVOICE DATE	AMOUNT	DISCOUNT	NET AMOUNT
<p style="text-align: center;">RECEIVED B.L.M. AZ STATE OFFICE</p>	<p style="text-align: center;">AUG 8 '95 9:00 A.M. PHOENIX, ARIZONA</p>		8-1-95	\$7,400.00		\$7,400.00
			TOTALS	\$7,400.00		\$7,400.00

PHELPS DODGE CORPORATION  
BISBEE, ARIZONA 85607

PLEASE DETACH BEFORE DEPOSITING



Form 1370-4  
(March 1984)

UNITED STATES  
DEPARTMENT OF THE INTERIOR  
BUREAU OF LAND MANAGEMENT

RECEIPT AND ACCOUNTING ADVICE

NO. 2147428 04

WG/AZ

08/08/95

Subject: CLAIM MAINTENANCE FEE 1996 (74)

2 25 13

7,400.00

Applicant:

PHELPS DODGE CORP.  
COPPER QUEEN BRANCH  
36 W HIGHWAY 92  
BISBEE AZ. 85603

SAME CK. # 304-32010

Remitter:

Assignor:

LEASE MANAGEMENT DATA									
<input type="checkbox"/> NEW <input type="checkbox"/> UPDATE <input type="checkbox"/> PAYMENT									
ORIGINAL SERIAL NO.	ASG.	TYPE	ST.	CTY.	FUND SYMBOL			ACRES/UNITS	RATE
AMC 312044, ET AL									
AMOUNT	ANV. DATE	EXP. DATE	BILL CYC.	S/C	DISTRICT	NEXT BILL	MISC. DATA	U of M	ACTUAL UNITS
ASSIGNMENT SERIAL NO.	ASG.	TYPE	ST.	CTY.	FUND SYMBOL			ACRES/UNITS	RATE
AMOUNT	ANV. DATE	EXP. DATE	BILL CYC.	S/C	DISTRICT	NEXT BILL	MISC. DATA	U of M	ACTUAL UNITS
APPLY REMITTANCE									
ACTION	FUND SYMBOL	CTY.	AMOUNT	Remarks:					
FILING FEE				79732 AMC 280775-784 312044 280833-837 280838-845 280785-796 286369 280798-832 282508					
RENTAL									
UNEARNED									
REFUND									
TOTAL									
AMOUNT DUE									
FOR MMS USE ONLY									
BILLEE					FOREST REFUGE				
NUMBER									
OCS SECTION									
CODE									
<input type="checkbox"/> Lease in Escrow?				Of Interest?					
<input type="checkbox"/> KGS?				Operating Rights?					
<input type="checkbox"/> Auto Escalates?				Operator					
<input type="checkbox"/> Auto Renew?				Bond Filed?					

78902  
 280775  
 282507  
 286369  
 312044  
 (70)

RECEIVED  
 BLM ARIZONA OFFICE

Corrected  
 EXHIBIT A

PHELPS DODGE CORPORATION  
 COPPER QUEEN BRANCH  
 BISBEE, ARIZONA

AUG 18 '94

UNPATENTED MINING CLAIMS AS OF 09/01/94

CLAIM NAME	CLAIM NO.	BLM SERIAL NO.	COCHISE CO. RECORDING NO.	MAINT. FEE
WALDO FRACTION		312044	910203410	\$100
COCHISE	1	280775	880203798	\$100
COCHISE	2	280776	880203799	\$100
COCHISE	3	280777	880203800	\$100
COCHISE	4	280778	880203801	\$100
COCHISE	5	280779	880203802	\$100
COCHISE	6	280780	880203803	\$100
COCHISE	7 A	280833	880203804	\$100
COCHISE	8 A	280834	880203805	\$100
COCHISE	9 A	280835	880203806	\$100
COCHISE	10 A	280836	880203807	\$100
COCHISE	11 A	280837	880203808	\$100
COCHISE	12	280781	880203809	\$100
COCHISE	13	280782	880203810	\$100
COCHISE	14	280783	880203811	\$100
COCHISE	15	280784	880203812	\$100
COCHISE	16 A	280838	880203813	\$100
COCHISE	17 A	280839	880203814	\$100
COCHISE	18 A	280840	880203815	\$100
COCHISE	19 A	280841	880203816	\$100
COCHISE	20 A	280842	880203817	\$100
COCHISE	21 A	280843	880203818	\$100
COCHISE	22 A	280844	880203819	\$100
COCHISE	23 A	280845	880203820	\$100
COCHISE	24	280785	880203821	\$100
COCHISE	25	280786	880203822	\$100
COCHISE	26	280787	880203823	\$100
COCHISE	27	280788	880203824	\$100
COCHISE	28	280789	880203825	\$100
COCHISE	29	280790	880203826	\$100
COCHISE	30	280791	880203827	\$100
COCHISE	31	280792	880203828	\$100
COCHISE	32	280793	880203829	\$100
COCHISE	33	280794	880203830	\$100
COCHISE	34	280795	880203831	\$100
COCHISE	35	280796	880203832	\$100
COCHISE	36 A	286369	880406823	\$100
COCHISE	37	280798	880403834	\$100
COCHISE	38	280799	880403835	\$100
COCHISE	39	280800	880403836	\$100
COCHISE	40	280801	880403837	\$100
COCHISE	41	280802	880403838	\$100
COCHISE	42	280803	880403839	\$100
COCHISE	43	280804	880403840	\$100
COCHISE	44	280805	880403841	\$100
COCHISE	45	280806	880403842	\$100
COCHISE	46	280807	880403843	\$100
COCHISE	47	280808	880403844	\$100
COCHISE	48	280809	880403845	\$100
COCHISE	49	280810	880403846	\$100
COCHISE	50	280811	880403847	\$100
COCHISE	51	280812	880403848	\$100
COCHISE	52	280813	880403849	\$100
COCHISE	53	280814	880403850	\$100
COCHISE	54	280815	880403851	\$100
COCHISE	55	280816	880403852	\$100
COCHISE	56	280817	880403853	\$100
COCHISE	57	280818	880403854	\$100
COCHISE	58	280819	880403855	\$100
COCHISE	59	280820	880403856	\$100
COCHISE	60	280821	880403857	\$100
COCHISE	61	280822	880403858	\$100
COCHISE	62	280823	880403859	\$100
COCHISE	63	280824	880403860	\$100
COCHISE	64	280825	880403861	\$100
COCHISE	65	280826	880403862	\$100
COCHISE	66	280827	880403863	\$100
COCHISE	67	280828	880403864	\$100
COCHISE	68	280829	880403865	\$100
COCHISE	69	280830	880403866	\$100
COCHISE	70	280831	880403867	\$100
COCHISE	71	280832	880403868	\$100
COCHISE	72	282508	880406824	\$100
ZELLA A		79732	DKT.837 PAGE174	\$100

TOTAL MAINTENANCE FEE \$7,400



Copper Queen Branch Highway 92, Bisbee, Arizona 85603

August 17, 1994

Mr. Jim Hutchison  
Bureau of Land Management  
Department of Interior  
Arizona State Office  
Branch of Mining  
Law Administration  
P. O. Box 16563  
Phoenix, Arizona 85011

Re: Payment of Annual Maintenance Fee

Dear Mr. Hutchison:

With reference to our letter dated July 11, 1994 and our check no. 304-30755 in the amount of \$7400 for 74 unpatented mining claim in the Warren Mining District, enclosed is a corrected Exhibit A reflecting an "A" designation for Claims No. 7 thru 11, 16 thru 23 and 36.

Please exchange the enclosed Exhibit A for the one previously submitted to you and provide us with a copy with your stamped receipt.

Yours very truly,

*Sam Sorich*  
Sam T. Sorich, Jr.  
Real Estate Dept.

Enclosures

RECEIVED  
B.L.M. ARIZONA OFFICE  
Aug 18 '94  
5:00 AM  
PHOENIX, ARIZONA





78902  
 280775  
 282507  
 286369  
 312044  
 JR

PHELPS DODGE CORPORATION  
 COPPER QUEEN BRANCH  
 BISBEE, ARIZONA

EXHIBIT A

UNPATENTED MINING CLAIMS AS OF 09/01/94

CLAIM NAME	CLAIM NO.	BLM SERIAL AMC NO.	COCHISE CO. RECORDING NO.	MAINT. FEE
WALDO FRACTION		312044 ✓	910203410	\$100
COCHISE	1	280775	880203798	\$100
COCHISE	2	280776	880203799	\$100
COCHISE	3	280777	880203800	\$100
COCHISE	4	280778	880203801	\$100
COCHISE	5	280779	880203802	\$100
COCHISE	6	280780	880203803	\$100
COCHISE	7	280833	880203804	\$100
COCHISE	8	280834	880203805	\$100
COCHISE	9	280835	880203806	\$100
COCHISE	10	280836	880203807	\$100
COCHISE	11	280837	880203808	\$100
COCHISE	12	280781	880203809	\$100
COCHISE	13	280782	880203810	\$100
COCHISE	14	280783	880203811	\$100
COCHISE	15	280784	880203812	\$100
COCHISE	16	280838	880203813	\$100
COCHISE	17	280839	880203814	\$100
COCHISE	18	280840	880203815	\$100
COCHISE	19	280841	880203816	\$100
COCHISE	20	280842	880203817	\$100
COCHISE	21	280843	880203818	\$100
COCHISE	22	280844	880203819	\$100
COCHISE	23	280845	880203820	\$100
COCHISE	24	280785	880203821	\$100
COCHISE	25	280786	880203822	\$100
COCHISE	26	280787	880203823	\$100
COCHISE	27	280788	880203824	\$100
COCHISE	28	280789	880203825	\$100
COCHISE	29	280790	880203826	\$100
COCHISE	30	280791	880203827	\$100
COCHISE	31	280792	880203828	\$100
COCHISE	32	280793	880203829	\$100
COCHISE	33	280794	880203830	\$100
COCHISE	34	280795	880203831	\$100
COCHISE	35	280796	880203832	\$100
COCHISE	36	286369 ✓	880406823	\$100
COCHISE	37	280798	880403834	\$100
COCHISE	38	280799	880403835	\$100
COCHISE	39	280800	880403836	\$100
COCHISE	40	280801	880403837	\$100
COCHISE	41	280802	880403838	\$100
COCHISE	42	280803	880403839	\$100
COCHISE	43	280804	880403840	\$100
COCHISE	44	280805	880403841	\$100
COCHISE	45	280806	880403842	\$100
COCHISE	46	280807	880403843	\$100
COCHISE	47	280808	880403844	\$100
COCHISE	48	280809	880403845	\$100
COCHISE	49	280810	880403846	\$100
COCHISE	50	280811	880403847	\$100
COCHISE	51	280812	880403848	\$100
COCHISE	52	280813	880403849	\$100
COCHISE	53	280814	880403850	\$100
COCHISE	54	280815	880403851	\$100
COCHISE	55	280816	880403852	\$100
COCHISE	56	280817	880403853	\$100
COCHISE	57	280818	880403854	\$100
COCHISE	58	280819	880403855	\$100
COCHISE	59	280820	880403856	\$100
COCHISE	60	280821	880403857	\$100
COCHISE	61	280822	880403858	\$100
COCHISE	62	280823	880403859	\$100
COCHISE	63	280824	880403860	\$100
COCHISE	64	280825	880403861	\$100
COCHISE	65	280826	880403862	\$100
COCHISE	66	280827	880403863	\$100
COCHISE	67	280828	880403864	\$100
COCHISE	68	280829	880403865	\$100
COCHISE	69	280830	880403866	\$100
COCHISE	70	280831	880403867	\$100
COCHISE	71	280832	880403868	\$100
COCHISE	72	282508 ✓	880406824	\$100
ZELLA A		79732 ✓	DKT.837 PAGE174	\$100

TOTAL MAINTENANCE FEE \$7,400

ENTERED IN COMPUTER  
 1995 rental 7-20-94  
 JR

9:00 A.M.  
 PHOENIX, ARIZONA

JUL 19 '94

RECEIVED  
 BLM ARIZONA OFFICE



Copper Queen Branch Highway 92, Bisbee, Arizona 85603

July 18, 1994

Mr. Jim Hutchison  
Bureau of Land Management  
Department of Interior  
Arizona State Office  
Branch of Mining  
Law Administration  
P. O. Box 16563  
Phoenix, Arizona 85011

Re: Payment of Annual Maintenance Fee

Dear Mr. Hutchison:

In response to your telephone conversation with Mr. S. T. Sorich, Jr. on July 18, 1994, enclosed is check no. 304-30755 in the amount of \$100.00 to be added to our check no. 304-30734 in the amount of \$7,300.00 that was submitted to you on July 11, 1994 for a corrected total of \$7,400.00. I have also enclosed a corrected Exhibit A to reflect the \$7,400.00 maintenance fee for the 74 claims. Please discard the previous one sent to you on July 11, 1994.

Thank you for bringing this to our attention.

Yours very truly,

J. H. Zamar  
Area Superintendent

Enclosures

9:00 A.M.  
PHOENIX, ARIZONA

JUL 19 '94

RECEIVED  
B.L.M. AZ STATE OFFICE





Copper Queen Branch Highway 92, Bisbee, Arizona 85603

July 11, 1994

Bureau of Land Management
Department of Interior
Arizona State Office
Branch of Mining
Law Administration
P. O. Box 16563
Phoenix, Arizona 85011

RECEIVED
BLM, AZ STATE OFFICE
JUL 18 '94
9:00 A.M.
PHOENIX, ARIZONA

Re: Payment of Annual Maintenance Fee


Gentlemen:

This will serve as notice that Phelps Dodge Mining Company, a division of Phelps Dodge Corporation, whose address for purposes of this filing is No. 36 Highway 92, Bisbee, Arizona, 85603, intends to hold the mining claims and/or mill sites described on Exhibit A attached hereto for the assessment year ending September 1, 1995 by payment of the annual maintenance fee of \$100 per claim or site. Payment of such amount is made herewith for such assessment year for each of the claims and sites the name and BLM serial number of which, and the book and page or index number of recording of the location notice in the official records of Cochise County, Arizona, of which, is set forth on Exhibit A attached hereto and by this reference incorporated herein.

[Handwritten signature]

J. H. Zamar, Area Superintendent

State of Arizona )
)
County of Cochise)



The foregoing instrument was acknowledged before me on July 11, 1994 by J. H. Zamar of PHELPS DODGE MINING COMPANY, a division of Phelps Dodge Corporation, a New York corporation, on behalf of the corporation.

[Handwritten signature: Marguerite R. Askins]
Notary Public

My Commission Expires Jan. 2, 1997

UNITED STATES  
DEPARTMENT OF THE INTERIOR  
BUREAU OF LAND MANAGEMENT

RECEIPT AND ACCOUNTING ADVICE

NO. 2061918 04

Subject: CLAIM MAINTENANCE FEE 1995 (74)

RS/AZ

07/19/94

2 4 13

7,400.00

Applicant:  
PHELPS DODGE MINING COMPANY  
No. 36, HWY 92  
BISBEE, AZ 85603

Remitter: SAME - CHECK #'s 304-30734 & 304-30755

Assignor:

LEASE MANAGEMENT DATA										<input type="checkbox"/> NEW	<input type="checkbox"/> UPDATE	<input type="checkbox"/> PAYMENT
ORIGINAL SERIAL NO.	ASG.	TYPE	ST.	CTY.	FUND SYMBOL			ACRES/UNITS	RATE			
AMC 312044, ET AL												
AMOUNT	ANV. DATE	EXP. DATE	BILL CYC.	S/C	DISTRICT	NEXT BILL	MISC. DATA	U of M	ACTUAL UNITS			
ASSIGNMENT SERIAL NO.	ASG.	TYPE	ST.	CTY.	FUND SYMBOL			ACRES/UNITS	RATE			
AMOUNT	ANV. DATE	EXP. DATE	BILL CYC.	S/C	DISTRICT	NEXT BILL	MISC. DATA	U of M	ACTUAL UNITS			

APPLY REMITTANCE			
ACTION	FUND SYMBOL	CTY.	AMOUNT
FILING FEE			
RENTAL			
UNEARNED			
REFUND			
TOTAL			
AMOUNT DUE			

Remarks:

BY: \_\_\_\_\_ DATE: \_\_\_\_\_

- Lease in Escrow?
- KGS?
- Auto Escalates?
- Auto Renew?
- Of Interest?
- Operating Rights?
- Operator
- Bond Filed?

FOR MMS USE ONLY		FOREST REFUGE
BILLEE NUMBER		
OCS SECTION CODE		

CASE FOLDER COPY

319866  
312044  
313486  
280775  
286369  
282507  
78902  
325303  
SR



Copper Queen Branch, Highway 92, Bisbee, Arizona 85603

August 2, 1993

9:00 A.M.  
PHOENIX, ARIZONA

AUG 3 1993

RECEIVED  
BLM, AZ STATE OFFICE

Bureau of Land Management  
Department of Interior  
Arizona State Office  
Branch of Mining  
Law Administration  
P. O. Box 16563  
Phoenix, Arizona 85011

Re: Payment of Rental Fee in Lieu of Annual Assessment Work

Gentlemen:

This will serve as notice that Phelps Dodge Mining Company, a division of Phelps Dodge Corporation, whose address for purposes of this filing is Copper Queen Branch, Hwy. 92, Bisbee, Arizona 85603, intends to hold the mining claims and/or mill sites described on Exhibit A attached hereto for the assessment years ending September 1, 1993 and September 1, 1994, respectively, by payment of the annual rental fee of \$100 per claim or site per year or a total of \$200 per claim or site. Payment of such amount is made herewith for each such assessment year for each of the claims and sites the name and BLM serial number of which, and the book and page or index number of recording of the location notice in the official records of Cochise County, Arizona of which, is set forth on Exhibit A attached hereto and by this reference incorporated herein.

The mining claims or mill sites described on Exhibit B attached hereto were located on or after October 6, 1992. Phelps Dodge Mining Company intends to hold such mining claims and/or mill sites for the assessment year ending September 1, 1994 by payment of the annual rental fee of \$100 per claim or site for such assessment year. Payment of such amount is made herewith for each of the claims or sites described on Exhibit B for the assessment year ending September 1, 1994.

PHELPS DODGE MINING COMPANY, a division of Phelps Dodge Corporation


By JH Zamar

State of Arizona  
County of Cochise

The foregoing instrument was acknowledged before me on August 2, 1993, by John H. Zamar, Area Supervisor of Phelps Dodge Mining Company, Copper Queen Branch, a division of Phelps Dodge Corporation, a New York corporation, for and on behalf of the corporation.

Marguerite R. Askins  
Notary Public

My Commission Expires Jan. 2, 1997



78 Claims  
93 + 94 Rental (Exhibit A)  
ENTERED IN COMPUTER  
8/9/93  
SR

1 claim  
94 Rental (Exhibit B)  
ENTERED IN COMPUTER  
8/9/93  
SR

92 & 94 Rental

HELPS DODGE CORPORATION  
COPPER QUEEN BRANCH  
BISBEE, ARIZONA

EXHIBIT  
PHOENIX, ARIZONA  
9:00 A.M.

AUG 3 1993

RECEIVED  
BLM, AZ STATE OFFICE

UNPATENTED MINING CLAIMS

CLAIM NAME	CLAIM NO.	BLM SERIAL AMC NO.	COCHISE RECORDING NO.
KEY FRACTION ✓		319866 ✓	920203979
WALDO FRACTION ✓		312044 ✓	910203410
DREADNAUGHT FRACTION	1	313486 ✓	910304793
DREADNAUGHT FRACTION	2	313487 ✓	910304794
COCHISE	1	280775 ✓	880203798
COCHISE	2	280776 ✓	880203799
COCHISE	3	280777 ✓	880203800
COCHISE	4	280778 ✓	880203801
COCHISE	5	280779 ✓	880203802
COCHISE	6	280780 ✓	880203803
COCHISE	7A	280833 ✓	880203804
COCHISE	8	280834 ✓	880203805
COCHISE	9	280835 ✓	880203806
COCHISE	10	280836 ✓	880203807
COCHISE	11A	280837 ✓	880203808
COCHISE	12	280781 ✓	880203809
COCHISE	13	280782 ✓	880203810
COCHISE	14	280783 ✓	880203811
COCHISE	15	280784 ✓	880203812
COCHISE	16A	280838 ✓	880203813
COCHISE	17A	280839 ✓	880203814
COCHISE	18A	280840 ✓	880203815
COCHISE	19A	280841 ✓	880203816
COCHISE	20A	280842 ✓	880203817
COCHISE	21A	280843 ✓	880203818
COCHISE	22A	280844 ✓	880203819
COCHISE	23A	280845 ✓	880203820
COCHISE	24	280785 ✓	880203821
COCHISE	25	280786 ✓	880203822
COCHISE	26	280787 ✓	880203823
COCHISE	27	280788 ✓	880203824
COCHISE	28	280789 ✓	880203825
COCHISE	29	280790 ✓	880203826
COCHISE	30	280791 ✓	880203827
COCHISE	31	280792 ✓	880203828
COCHISE	32	280793 ✓	880203829
COCHISE	33	280794 ✓	880203830
COCHISE	34	280795 ✓	880203831
COCHISE	35	280796 ✓	880203832
COCHISE	36A	286369 ✓	880406823
COCHISE	37	280798 ✓	880403834
COCHISE	38	280799 ✓	880403835
COCHISE	39	280800 ✓	880403836
COCHISE	40	280801 ✓	880403837
COCHISE	41	280802 ✓	880403838
COCHISE	42	280803 ✓	880403839
COCHISE	43	280804 ✓	880403840
COCHISE	44	280805 ✓	880403841
COCHISE	45	280806 ✓	880403842
COCHISE	46	280807 ✓	880403843
COCHISE	47	280808 ✓	880403844
COCHISE	48	280809 ✓	880403845
COCHISE	49	280810 ✓	880403846
COCHISE	50	280811 ✓	880403847
COCHISE	51	280812 ✓	880403848
COCHISE	52	280813 ✓	880403849
COCHISE	53	280814 ✓	880403850
COCHISE	54	280815 ✓	880403851
COCHISE	55	280816 ✓	880403852
COCHISE	56	280817 ✓	880403853
COCHISE	57	280818 ✓	880403854
COCHISE	58	280819 ✓	880403855
COCHISE	59	280820 ✓	880403856
COCHISE	60	280821 ✓	880403857
COCHISE	61	280822 ✓	880403858
COCHISE	62	280823 ✓	880403859
COCHISE	63	280824 ✓	880403860
COCHISE	64	280825 ✓	880403861
COCHISE	65	280826 ✓	880403862
COCHISE	66	280827 ✓	880403863
COCHISE	67	280828 ✓	880403864
COCHISE	68	280829 ✓	880403865
COCHISE	69	280830 ✓	880403866
COCHISE	70	280831 ✓	880403867
COCHISE	71	280832 ✓	880403868
COCHISE	72	282508 ✓	880406824
COCHISE	73	282509 ✓	880406825
ZELLA A		79732 ✓	

319866 ✓  
312044 ✓  
313486, 313487 ✓

280775-280796 ✓  
280798-280845 ✓  
286369 ✓

282508, 282509 ✓  
79732 ✓

DKT. 837 PAGE 174

200<sup>00</sup> EA 78 (A)  
100<sup>00</sup> EA 1 (B)



Copper Queen Branch, Highway 92, Bisbee, Arizona 85603

PLEASE DELIVER THE FOLLOWING PAGES TO:

NAME: SHARON FAX# 650-0554

FIRM: DEPT. OF INTERIOR

CITY: LAND MANAGEMENT

FROM: COPPER QUEEN BRANCH  
BISBEE, ARIZONA

NAME: SAM SORICH

9:00 A.M.  
PHOENIX, ARIZONA

AUG 3 '93

RECEIVED  
BLM AZ STATE OFFICE

TOTAL NUMBER OF PAGES 2 (INCLUDING COVER PAGE)

DATE: 8-3-93

TELECOPY NUMBER: (602) 432-5252

IF YOU DO NOT RECEIVE COMPLETE TRANSMISSION, CALL (602) 432-3591.

COMMENT: PLEASE SUBSTITUTE THIS EXHIBIT B FOR  
THE ONE YOU WILL BE RECEIVING TODAY BY EXPRESS MAIL.

IF ANY QUESTIONS, PLEASE CALL ME AT 1-602-432-3981

THANK YOU.



94 Rental

COPPER QUEEN

ID:602-432-5252

AUG 03 '93 10:43 No.010 P.02

PHELPS DODGE CORPORATION  
COPPER QUEEN BRANCH  
BISBEE, ARIZONA

EXHIBIT B

UNPATENTED MINING CLAIMS

CLAIM CLAIM  
NAME NO.  
TOGA FRACTION

BLM SERIAL  
AMC NO.  
325303 ✓

COCHISE CO.  
RECORDING  
NO.  
921028852

9:00 A.M.  
PHOENIX, ARIZONA

AUG 3 '93

RECEIVED  
BLM AZ STATE OFFICE

325303



Copper Queen Branch, Highway 92, Bisbee, Arizona 85603

August 18, 1993  
Amended

Bureau of Land Management  
Department of Interior  
Arizona State Office  
Branch of Mining  
Law Administration  
P. O. Box 16563  
Phoenix, Arizona 85011

9:00 A.M.  
PHOENIX, ARIZONA

AUG 19 1993

RECEIVED  
BLM AZ STATE OFFICE

Re: Payment of Rental Fee in Lieu of Annual Assessment Work

Gentlemen:

This will serve as notice that Phelps Dodge Mining Company, a division of Phelps Dodge Corporation, whose address for purposes of this filing is Copper Queen Branch, Hwy. 92, Bisbee, Arizona 85603, intends to hold the mining claims and/or mill sites described on Exhibit A attached hereto for the assessment years ending September 1, 1993 and September 1, 1994, respectively, by payment of the annual rental fee of \$100 per claim or site per year or a total of \$200 per claim or site. Payment of such amount was made on August 3, 1993 for each such assessment year for each of the claims and sites the name and BLM serial number of which, and the book and page or index number of recording of the location notice in the official records of Cochise County, Arizona of which, is set forth on Exhibit A attached hereto and by this reference incorporated herein.

The mining claims or mill sites described on Exhibit B attached hereto were located on or after October 6, 1992. Phelps Dodge Mining Company intends to hold such mining claims and/or mill sites for the assessment year ending September 1, 1994 by payment of the annual rental fee of \$100 per claim or site for such assessment year. Payment of such amount was made on August 3, 1993 for each of the claims or sites described on Exhibit B for the assessment year ending September 1, 1994.

This notice is given for the purpose of amending Exhibit A attached hereto.

PHELPS DODGE MINING COMPANY, a  
division of Phelps Dodge Corporation


By *JH Zamar*

State of Arizona  
County of Cochise

The foregoing instrument was acknowledged before me on August 18, 1993, by John H. Zamar, Area Supervisor of Phelps Dodge Mining Company, Copper Queen Branch, a division of Phelps Dodge Corporation, a New York corporation, for and on behalf of the corporation.

*Marguerite R. Askins*  
Notary Public

My Commission Expires Jan. 2, 1997



*JH*

*Cochise RA 94*

PHELPS DODGE CORPORATION  
 COPPER QUEEN BRANCH  
 BISBEE, ARIZONA

EXHIBIT A

UNPATENTED MINING CLAIMS

CLAIM NAME	CLAIM NO.	BLM SERIAL AMC NO.	COCHISE CO. RECORDING NO.
KEY FRACTION		319866	920203949
WALDO FRACTION		312044	910203410
DREADNAUGHT FRACTION	1	313486	910304793
DREADNAUGHT FRACTION	2	313487	910304794
COCHISE	1	280775	880203798
COCHISE	2	280776	880203799
COCHISE	3	280777	880203800
COCHISE	4	280778	880203801
COCHISE	5	280779	880203802
COCHISE	6	280780	880203803
COCHISE	7A	280833	880203804
COCHISE	8A	280834	880203805
COCHISE	9A	280835	880203806
COCHISE	10A	280836	880203807
COCHISE	11A	280837	880203808
COCHISE	12	280781	880203809
COCHISE	13	280782	880203810
COCHISE	14	280783	880203811
COCHISE	15	280784	880203812
COCHISE	16A	280838	880203813
COCHISE	17A	280839	880203814
COCHISE	18A	280840	880203815
COCHISE	19A	280841	880203816
COCHISE	20A	280842	880203817
COCHISE	21A	280843	880203818
COCHISE	22A	280844	880203819
COCHISE	23A	280845	880203820
COCHISE	24	280785	880203821
COCHISE	25	280786	880203822
COCHISE	26	280787	880203823
COCHISE	27	280788	880203824
COCHISE	28	280789	880203825
COCHISE	29	280790	880203826
COCHISE	30	280791	880203827
COCHISE	31	280792	880203828
COCHISE	32	280793	880203829
COCHISE	33	280794	880203830
COCHISE	34	280795	880203831
COCHISE	35	280796	880203832
COCHISE	36A	286369	880406823
COCHISE	37	280798	880403834
COCHISE	38	280799	880403835
COCHISE	39	280800	880403836
COCHISE	40	280801	880403837
COCHISE	41	280802	880403838
COCHISE	42	280803	880403839
COCHISE	43	280804	880403840
COCHISE	44	280805	880403841
COCHISE	45	280806	880403842
COCHISE	46	280807	880403843
COCHISE	47	280808	880403844
COCHISE	48	280809	880403845
COCHISE	49	280810	880403846
COCHISE	50	280811	880403847
COCHISE	51	280812	880403848
COCHISE	52	280813	880403849
COCHISE	53	280814	880403850
COCHISE	54	280815	880403851
COCHISE	55	280816	880403852
COCHISE	56	280817	880403853
COCHISE	57	280818	880403854
COCHISE	58	280819	880403855
COCHISE	59	280820	880403856
COCHISE	60	280821	880403857
COCHISE	61	280822	880403858
COCHISE	62	280823	880403859
COCHISE	63	280824	880403860
COCHISE	64	280825	880403861
COCHISE	65	280826	880403862
COCHISE	66	280827	880403863
COCHISE	67	280828	880403864
COCHISE	68	280829	880403865
COCHISE	69	280830	880403866
COCHISE	70	280831	880403867
COCHISE	71	280832	880403868
COCHISE	72	282508	880406824
COCHISE	73	282509	880406825
ZELLA A			

RECEIVED  
 BLM AZ STATE OFFICE  
 AUG 19 '93  
 9:00 A.M.  
 PHOENIX, ARIZONA

PHELPS DODGE CORPORATION  
COPPER QUEEN BRANCH  
BISBEE, ARIZONA

EXHIBIT B

UNPATENTED MINING CLAIMS

<u>CLAIM</u> <u>NAME</u>	<u>CLAIM</u> <u>NO.</u>
TOGA FRACTION	

<u>BLM SERIAL</u> <u>AMC NO.</u>
325303

<u>COCHISE CO.</u> <u>RECORDING</u> <u>NO.</u>
921025852

9:00 A.M.  
PHOENIX, ARIZONA

AUG 19 '93

RECEIVED  
BLM, AZ STATE OFFICE

Form 1370-41  
(March 1984)

UNITED STATES  
DEPARTMENT OF THE INTERIOR  
BUREAU OF LAND MANAGEMENT

RECEIPT AND ACCOUNTING ADVICE

NO. 1900761 04

WG/AZ 08/03/93

Subject: CLAIM RENTAL FEE 1993 & 1994 (78) ✓ 2 6 13 15,700.00  
 Applicant: CLAIM RENTAL FEE 1994 (1) ✓  
 PHELPS DODGE MINING CO.  
 COPPER QUEEN BRANCH HWY 92  
 BISBEE AZ 85603

SAME CK # 30429425

Remitter:

Assignor:

LEASE MANAGEMENT DATA										
<input type="checkbox"/> NEW <input type="checkbox"/> UPDATE <input type="checkbox"/> PAYMENT										
ORIGINAL SERIAL NO.	ASG.	TYPE	ST.	CTY.	FUND SYMBOL			ACRES/UNITS	RATE	
AMC 319866, ET AL										
AMOUNT	ANV. DATE	EXP. DATE	BILL CYC.	S/C	DISTRICT	NEXT BILL	MISC. DATA	U of M	ACTUAL UNITS	
ASSIGNMENT SERIAL NO.	ASG.	TYPE	ST.	CTY.	FUND SYMBOL			ACRES/UNITS	RATE	
AMOUNT	ANV. DATE	EXP. DATE	BILL CYC.	S/C	DISTRICT	NEXT BILL	MISC. DATA	U of M	ACTUAL UNITS	

APPLY REMITTANCE			
ACTION	FUND SYMBOL	CTY.	AMOUNT
FILING FEE			
RENTAL			
UNEARNED			
REFUND			
TOTAL			
AMOUNT DUE			

Remarks:

BY: \_\_\_\_\_ DATE: \_\_\_\_\_

Lease in Escrow?  
 KGS?  
 Auto Escalates?  
 Auto Renew?

Of Interest?  
 Operating Rights?  
 Operator  
 Bond Filed?

FOR MMS USE ONLY		
BILLEE	FOREST REFUGE	
NUMBER		
OCS SECTION		
CODE		



DEC 11 1992 1Pm

CODE:

86 H-1

AMENDED

AFFIDAVIT OF LABOR PERFORMED AND IMPROVEMENTS MADE

STATE OF ARIZONA  
COUNTY OF COCHISE

282507

Jr  
yj

John H. Zamar, being first duly sworn, deposes and says that he is a citizen of the United States and more than twenty-one years of age, and resides at 2401 12th Street, Douglas in Cochise County, Arizona, that he is an agent of Phelps Dodge Corporation, and is personally acquainted with the following unpatented lode mining claim situated in the Warren Mining District, Cochise County, Arizona, the location notice of which is recorded in the Office of the County Recorder of said County and with the Bureau of Land Management of said State. Cochise No. 73, BLM-Serial AMC 282509, Cochise County Records 880406825, Sections 10, 11 & 15, T 23 S, R 24 E.

That between 12 o'clock noon September 1, 1991 and 12 o'clock noon September 1, 1992 at least One Hundred Dollars (\$100.00) worth of work and improvements were done and performed for the benefit of each of the aforementioned claims. Such work and improvements were made by and at the expense of Phelps Dodge Corporation, owner of said claim, whose address is Highway 92, Bisbee, Arizona 85603, for the purpose of complying with the laws of the United States pertaining to assessment or annual work and Ernest G. Wright was the person employed by said owner and who labored upon said claim, did said work and improvements, the same being as follows, to wit: Collected five (5) samples for geochemical analysis and one (1) sample was analyzed by standard microscopic techniques along with field work. A detailed report is attached.

Said labor was performed and improvements made at the expense of Phelps Dodge Corporation for the benefit of said mining claim as part of a general plan of exploration, improvements and development, and they tend to explore, improve and develop said mining claim. The amount expended for and the value of said labor and improvements is more than One Hundred Dollars (\$100.00) for the mining claim. Said expenditure was made in good faith for the purpose of exploring, improving and developing the mining claim, and was intended as annual labor and improvement of the above-described unpatented mining claim for the assessment year ending at 12 o'clock Meridian, September 1, 1992.

Phelps Dodge Corporation  
Copper Queen Branch  
Highway 92  
Bisbee, AZ 85603

RECEIVED  
AZ STATE OFFICE  
DEC 17 '92  
9:00 AM  
PHOENIX, ARIZONA

*H. Zamar*

BY: \_\_\_\_\_



Subscribed and sworn to before me this 10th day of December, 1992.

My commission expires: My Commission Expires Jan. 2, 1993 Marguerite R. Askins  
Notary Public

921229441

6

2825

**Report of Geochemical Survey**

A geochemical survey was conducted in August, 1992, by Ernest G. Wright, whose name, address and professional background are set forth on Attachment I. The survey included collecting five (5) samples for geochemical analysis at the sample locations shown on Attachment II. One (1) sample was analyzed by standard microscopic techniques by Skyline Labs, Inc., 1775 West Sahuaro Drive, Post Office Box 50106, Tucson, Arizona 85703. The basic findings therefrom are:

**Cochise 73**

C-73-3

This rock is a quartzite with originally angular quartz clasts showing recrystallization and a fair degree of bonding. Feldspar detritus, mainly plagioclase, remains fresh but is sodic and other constituents in the interstices are usually sericitized. Some carbonate may have been present in the rock as well but it has been removed by supergene leaching. Occasional patches of goethite lining voids suggests that traces of pyrite were once present and, if so, they may have been synmetamorphic.



FEE # 921229441  
OFFICIAL RECORDS  
COCHISE COUNTY  
DATE            HOUR  
12/11/92        1

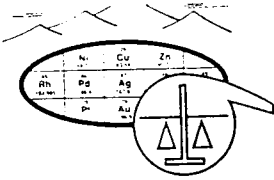
REQUEST            OF  
PHELPS DODGE CORP  
CHRISTINE RHODES-RECORDER  
FEE :            15.00            PAGES :            6

9:00 A.M.  
PHOENIX, ARIZONA

DEC 17 '92

RECEIVED  
911 M. AZ STATE OFFICE

921229441



**SKYLINE LABS, INC.**  
 1775 W. Sahuaro Dr. • P.O. Box 50106  
 Tucson, Arizona 85703

EXHIBIT 'B'

LOCATION:  
 BISBEE QUAD. 476  
 COCHISE- 73  
 ARIZONA

JOB NUMBER TEO 3905  
 July 27, 1992  
 4463-4467  
 PAGE 1 OF 1

PHELPS DODGE CORPORATION  
 Western Exploration Office  
 P.O. Box 50427  
 Tucson, AZ 85703-1427

REPORT OF ANALYSIS

Analysis of 5 Rock Chip Samples

RECEIVED  
 S.I.M. AZ STATE OFFICE

DEC 17 1992  
 ERNIE WRIGHT  
 SPL DATE: 7-10-92

ITEM NUMBER	SAMPLE NO.	SEC NO.	Au (ppm)	Ag (ppm)	As (ppm)	Sb (ppm)	PHOENIX, ARIZONA				
							Cu (ppm)	Pb (ppm)	Zn (ppm)	Mo (ppm)	Bi (ppm)
4231	1 4463	C-73 1	.02	.05	.6	< .1	4.	< 2.	6.	2.	< .1
4232	2 4464	2	< .02	.05	.8	.2	4.	6.	20.	< 2.	< .1
4233	3 4465	3	< .02	.05	.8	.1	22.	12.	18.	< 2.	.1
4234	4 4466	4	< .02	.05	.8	.3	14.	14.	48.	< 2.	< .1
4235	5 4467	5	.03	.25	1.2	.3	14.	20.	55.	< 2.	.1

ITEM	SAMPLE NO.	Co (ppm)	Ni (ppm)	Cd (ppm)	Te (ppm)	Se (ppm)	Tl (ppm)	W (ppm)	Hg (ppm)	Sn (ppm)
1	4463	< 2.	2.	.1	< .1	< .1	< .5	< 2.	.01	< 2.
2	4464	2.	2.	< .1	< .1	< .1	< .5	< 2.	< .01	< 2.
3	4465	< 2.	2.	< .1	< .1	< .1	< .5	2.	.02	< 2.
4	4466	< 2.	2.	.1	< .1	< .1	< .5	< 2.	.02	< 2.
5	4467	4.	8.	.2	< .1	< .1	< .5	< 2.	.02	< 2.

REGISTERED ASSAYER  
 CERTIFICATE NO. 9425  
 WILLIAM L. LEHMBECK  
 Manager

421229441

ATTACHMENT I

ERNEST G. WRIGHT  
1413 W. CALLE GALLEG0  
TUCSON, ARIZONA 85745

Home: (602) 792-2203

Office: (602) 792-2981

EDUCATION

Bachelor of Science      Geology - Westminster College,  
Salt Lake City, Utah (1977)

Masters of Science      Geology - Eastern Washington  
University, Cheney, Washington  
(1979)

Education Certificate      University of Arizona, Tucson, Arizona  
1988 - 1989

EMPLOYMENT

1990 to Present      GEOLOGIST      Phelps Dodge Corporation

1988 - 1989      GRADUATE STUDENT      Continuing Education, University of  
Arizona

1979 - 1987      GEOLOGIST      Phelps Dodge Corporation

1977 - 1978      GEOLOGIST      St. Joe American - temporary summer  
employment

PROFESSIONAL EXPERIENCE

- Worked in the mining industry for twelve years in Arizona, Colorado, Nevada, New Mexico, California, Idaho, Alaska, Montana, Washington and Oregon. Additionally, three years were spent in the Bisbee area.
- Worked internationally in Turkey and Mexico.
- Worked on large open pit type metallic deposits, large underground metallic deposits, and small underground vein deposits.
- Commodities evaluated include gold, copper, silver, lead, zinc, molybdenum, mercury, tungsten, beryllium.
- Evaluated both known mineralized and unmineralized areas.

9:00 AM  
PHOENIX, ARIZONA

Dec 17 '92

RECEIVED  
B.L.M. AZ STATE OFFICE

921229441

- Supervision included drilling projects to evaluate both untested ground and ore definitions and the supervision of sampling of mineralization for bulk testing.
- Worked on the Santa Gertrudis, Mexico gold deposit presently under production.
- Worked on Cayeli, Turkey copper-zinc-gold-silver deposit, not currently in production.
- Worked on Roberts Mountain (Gold Bar) deposit in Nevada, not currently in production.

Analysis of samples was performed by Skyline Labs, Inc., 1775 W. Sahuaro Dr.  
P. O. Box 50106, Tucson, Arizona 85703

9:00 AM.  
PHOENIX, ARIZONA

DEC 17 '92

RECEIVED  
B.I.M. AZ STATE OFFICE

921229441



EXHIBIT A

ATTACHMENT II

MORNING GLORY P.M.C.  
MS 3462

FREAK P.M.C.  
MS 3462

NELLIE S. P.M.C.  
MS 3462

MONARCH P.M.C.  
MS 3420

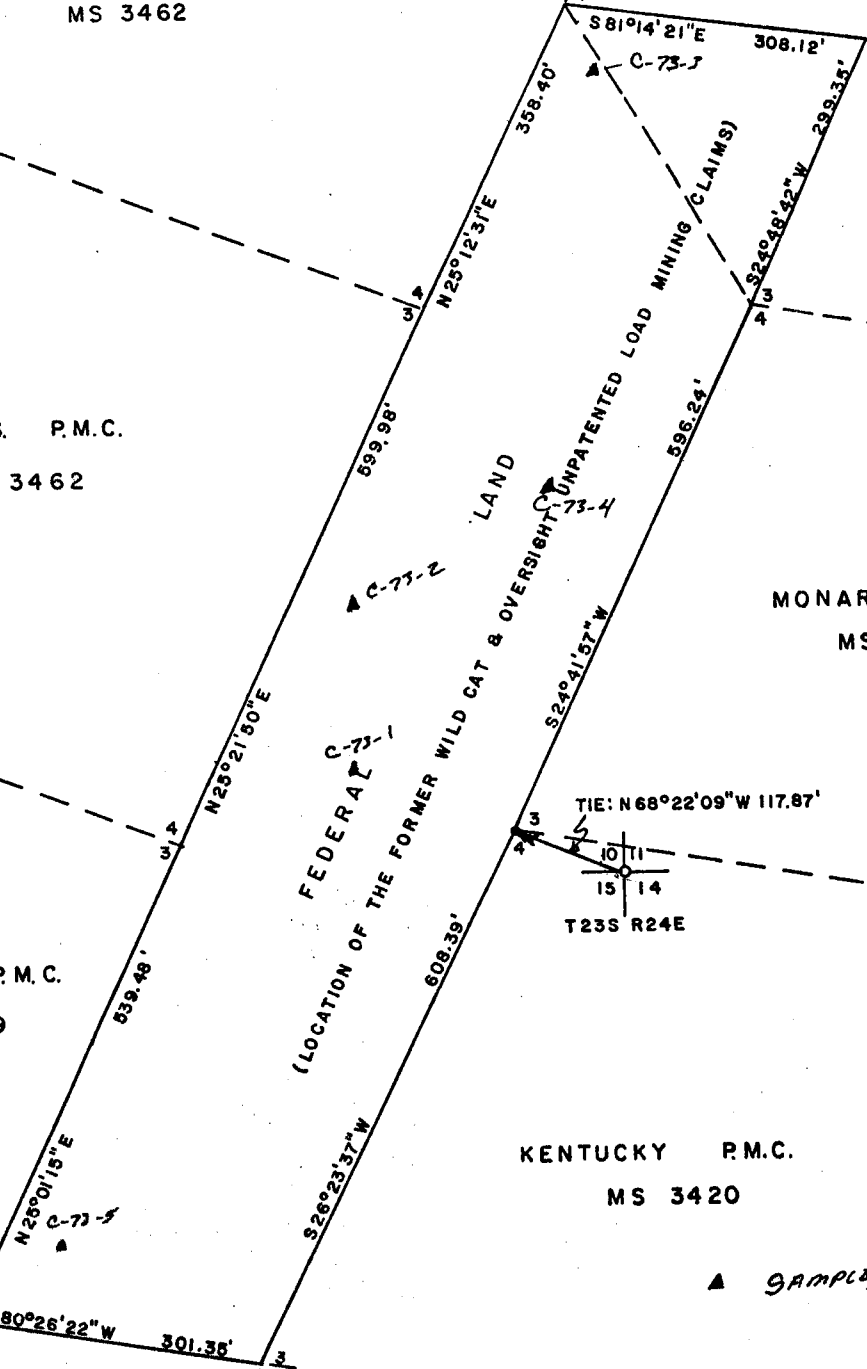
HOLIGAN P.M.C.  
MS 3419

KENTUCKY P.M.C.  
MS 3420

XENIA P.M.C.  
MS 1910

BUCKY O'NEIL No.2 P.M.C.  
MS 1910

FEDERAL LAND  
(LOCATION OF THE FORMER WILD CAT & OVERSIGHT UNPATENTED LOAD MINING CLAIMS)



RECEIVED  
BLM, AZ STATE OFFICE

DEC 17 '92


9:00 AM  
PHOENIX, ARIZONA

PHELPS DODGE CORPORATION  
COPPER QUEEN BRANCH  
BISBEE, ARIZONA 85603

PLAT SHOWING FEDERAL LAND COVERED  
BY THE COCHISE No. 73  
UNPATENTED LOAD MINING CLAIM  
BLM SERIAL No. AMC, 282509

1" = 200'

921229441

CHRISTINE RH   
COCHISE COUNTY RECORDER  
P.O. BOX 184  
BISBEE, ARIZONA 85603

DATE  
92/12/11

TIME  
16:49:46

RECEIPT FOR RECORDING FEES PAID

N FEE # 921229441 RECORDED 12/11/92  
T 1 O'CLOCK BY ASH ON TERM T304

RECEIVED FROM PHELPS DODGE CORP

MOUNT DUE 15.00

PAID 15.00

=====

BALANCE DUE 0.00

THANK YOU.

Continuous Interfolded • MBF J

920820109  
PHELPS DODGE CORP  
HWY 92  
BISBEE AZ. 85603

AUG 24 1992  
CODE: 5H-1

AFFIDAVIT OF LABOR PERFORMED AND IMPROVEMENTS MADE

STATE OF ARIZONA  
COUNTY OF COCHISE

280775  
286369  
282507  
SR [initials]

PHOENIX, ARIZONA  
9:00 AM

John H. Zamar, being first duly sworn, deposes and says that he is a citizen of the United States and more than twenty-one years of age, and resides at 2401 12th Street, Douglas in Cochise County, Arizona, that he is an agent of Phelps Dodge Corporation, and is personally acquainted with the following unpatented lode mining claims situated in the Warren Mining District, Cochise County, Arizona, the location notices of which are recorded in the Office of the County Recorder of said County and with the Bureau of Land Management of said State. The names, books, pages, and B.L.M. serial numbers of record are listed in Exhibit A attached hereto and made a part hereof.


That between 12 o'clock noon September 1, 1991 and 12 o'clock noon September 1, 1992 at least One Hundred Dollars (\$100.00) worth of work and improvements were done and performed for the benefit of each of the aforementioned claims. Such work and improvements were made by and at the expense of Phelps Dodge Corporation, owners of said claims, whose address is Highway 92, Bisbee, Arizona 85603, for the purpose of complying with the laws of the United States pertaining to assessment or annual work and Badger-Western Drilling Company of Silver City, New Mexico was the entity employed by said owner and who labored upon said claims, did said work and improvements, the same being as follows, to wit: Rotary-air drilling in one exploration hole numbered CP-20. A total of 640 feet was drilled, along with the construction of roads and drill site.

Said labor was performed and improvements made at the expense of Phelps Dodge Corporation for the benefit of each and all of said mining claims comprising said contiguous group as part of a general plan of exploration, improvements and development, and they tend to explore, improve and develop each and all of said mining claims. The amount expended for and the value of said labor and improvements is more than One Hundred Dollars (\$100.00) for each of the mining claims and at least said amount was allocated to each of the mining claims. Said expenditure was made in good faith for the purpose of exploring, improving and developing said contiguous groups of mining claims, and was intended as annual labor and improvements for each and all of the above-described unpatented mining claims for the assessment year ending at 12 o'clock Meridian, September 1, 1992.

Phelps Dodge Corporation  
Copper Queen Branch  
Highway 92  
Bisbee, AZ 85603

*JH Zamar*

BY: \_\_\_\_\_



Subscribed and sworn to before me this 24th day of August, 1992.

My commission expires: My Commission Expires Jan. 2, 1993 Marguerite R. Askins  
Notary Public

920820109

E X H I B I T      A

PHOENIX ARIZONA  
9:00 AM

CLAIM		BLM-SERIAL	COCHISE CO.	LOCATION	MONUMENT IN	
NAME	NO.	AMC NO.	RECORDS	SECTION	TOWNSHIP	RANGE
COCHISE NO.	1	280775	880203798	10	23 SOUTH	24 EAST
COCHISE NO.	2	280776	880203799	10	23 SOUTH	24 EAST
COCHISE NO.	3	280777	880203800	10	23 SOUTH	24 EAST
COCHISE NO.	4	280778	880203801	10	23 SOUTH	24 EAST
COCHISE NO.	5	280779	880203802	11	23 SOUTH	24 EAST
COCHISE NO.	6	280780	880203803	11	23 SOUTH	24 EAST
COCHISE NO.	7A	280833	880203804	10	23 SOUTH	24 EAST
COCHISE NO.	8A	280834	880203805	10	23 SOUTH	24 EAST
COCHISE NO.	9A	280835	880203806	10	23 SOUTH	24 EAST
COCHISE NO.	10A	280836	880203807	10	23 SOUTH	24 EAST
COCHISE NO.	11A	280837	880203808	3	23 SOUTH	24 EAST
COCHISE NO.	12	280781	880203809	10	23 SOUTH	24 EAST
COCHISE NO.	13	280782	880203810	11	23 SOUTH	24 EAST
COCHISE NO.	14	280783	880203811	10	23 SOUTH	24 EAST
COCHISE NO.	15	280784	880203812	11	23 SOUTH	24 EAST
COCHISE NO.	16A	280838	880203813	10	23 SOUTH	24 EAST
COCHISE NO.	17A	280839	880203814	11	23 SOUTH	24 EAST
COCHISE NO.	18A	280840	880203815	10	23 SOUTH	24 EAST
COCHISE NO.	19A	280841	880203816	11	23 SOUTH	24 EAST
COCHISE NO.	20A	280842	880203817	3	23 SOUTH	24 EAST
COCHISE NO.	21A	280843	880203818	10	23 SOUTH	24 EAST
COCHISE NO.	22A	280844	880203819	11	23 SOUTH	24 EAST
COCHISE NO.	23A	280845	880203820	11	23 SOUTH	24 EAST
COCHISE NO.	24	280785	880203821	11	23 SOUTH	24 EAST
COCHISE NO.	25	280786	880203822	11	23 SOUTH	24 EAST
COCHISE NO.	26	280787	880203823	11	23 SOUTH	24 EAST
COCHISE NO.	27	280788	880203824	11	23 SOUTH	24 EAST
COCHISE NO.	28	280789	880203825	11	23 SOUTH	24 EAST
COCHISE NO.	29	280790	880203826	11	23 SOUTH	24 EAST
COCHISE NO.	30	280791	880203827	11	23 SOUTH	24 EAST
COCHISE NO.	31	280792	880203828	11	23 SOUTH	24 EAST
COCHISE NO.	32	280793	880203829	11	23 SOUTH	24 EAST

920820100

CLAIM		BLM-SERIAL	COCHISE CO.	LOCATION	MONUMENT IN	
NAME	NO.	AMC NO.	RECORDS	SECTION	TOWNSHIP	RANGE
COCHISE NO.	33	280794	880203830	11	23 SOUTH	24 EAST
COCHISE NO.	34	280795	880203831	11	23 SOUTH	24 EAST
COCHISE NO.	35	280796	880203832	11	23 SOUTH	24 EAST
COCHISE NO.	36A	286369	880406823	11	23 SOUTH	24 EAST
COCHISE NO.	37	280798	880203834	11	23 SOUTH	24 EAST
COCHISE NO.	38	280799	880203835	11	23 SOUTH	24 EAST
COCHISE NO.	39	280800	880203836	11	23 SOUTH	24 EAST
COCHISE NO.	40	280801	880203837	11	23 SOUTH	24 EAST
COCHISE NO.	41	280802	880203838	11	23 SOUTH	24 EAST
COCHISE NO.	42	280803	880203839	11	23 SOUTH	24 EAST
COCHISE NO.	43	280804	880203840	11	23 SOUTH	24 EAST
COCHISE NO.	44	280805	880203841	11	23 SOUTH	24 EAST
COCHISE NO.	45	280806	880203842	11	23 SOUTH	24 EAST
COCHISE NO.	46	280807	880203843	11	23 SOUTH	24 EAST
COCHISE NO.	47	280808	880203844	11	23 SOUTH	24 EAST
COCHISE NO.	48	280809	880203845	11	23 SOUTH	24 EAST
COCHISE NO.	49	280810	880203846	11	23 SOUTH	24 EAST
COCHISE NO.	50	280811	880203847	11	23 SOUTH	24 EAST
COCHISE NO.	51	280812	880203848	11	23 SOUTH	24 EAST
COCHISE NO.	52	280813	880203849	12	23 SOUTH	24 EAST
COCHISE NO.	53	280814	880203850	12	23 SOUTH	24 EAST
COCHISE NO.	54	280815	880203851	12	23 SOUTH	24 EAST
COCHISE NO.	55	280816	880203852	12	23 SOUTH	24 EAST
COCHISE NO.	56	280817	880203853	12	23 SOUTH	24 EAST
COCHISE NO.	57	280818	880203854	12	23 SOUTH	24 EAST
COCHISE NO.	58	280819	880203855	12	23 SOUTH	24 EAST
COCHISE NO.	59	280820	880203856	12	23 SOUTH	24 EAST
COCHISE NO.	60	280821	880203857	12	23 SOUTH	24 EAST
COCHISE NO.	61	280822	880203858	12	23 SOUTH	24 EAST
COCHISE NO.	62	280823	880203859	12	23 SOUTH	24 EAST
COCHISE NO.	63	280824	880203860	12	23 SOUTH	24 EAST
COCHISE NO.	64	280825	880203861	12	23 SOUTH	24 EAST
COCHISE NO.	65	280826	880203862	12	23 SOUTH	24 EAST

920820100



CLAIM		BLM-SERIAL	COCHISE CO.	LOCATION	MONUMENT IN	
NAME	NO.	AMC NO.	RECORDS	SECTION	TOWNSHIP	RANGE
COCHISE NO.	66	280827	880203863	12	23 SOUTH	24 EAST
COCHISE NO.	67	280828	880203864	12	23 SOUTH	24 EAST
COCHISE NO.	68	280829	880203865	12	23 SOUTH	24 EAST
COCHISE NO.	69	280830	880203866	12	23 SOUTH	24 EAST
COCHISE NO.	70	280831	880203867	12	23 SOUTH	24 EAST
COCHISE NO.	71	280832	880203868	12	23 SOUTH	24 EAST
COCHISE NO.	72	282508	880406824	10	23 SOUTH	24 EAST

900  
 PHOENIX, ARIZONA

RECEIVED  
 BLM AZ STATE OFFICE  
 SEP 21 '92



FEE # 920820109  
 OFFICIAL RECORDS  
 COCHISE COUNTY  
 DATE            HOUR  
 08/24/92      12

REQUEST            OF  
 PHELPS DODGE CORP  
 CHRISTINE RHODES-RECORDER  
 FEE :      14.00      PAGES :      4

920820100

Form 1370-41  
(March 1984)

UNITED STATES  
DEPARTMENT OF THE INTERIOR  
BUREAU OF LAND MANAGEMENT

RECEIPT AND ACCOUNTING ADVICE

NO. 1925664

08/02

09/21/92

Subject: AFFIDAVITS OF ASSESSMENT WORK (77) / P 10 10 100.00

Applicant:

PHELPS DOGGE CORP.  
COPPER QUEEN BRANCH  
HIGHWAY 92  
DIBBEK, AZ 85603

SAME - CK #25000

Remitter:

Assignor:

LEASE MANAGEMENT DATA  NEW  UPDATE  PAYMENT

ORIGINAL SERIAL NO.	ASG.	TYPE	ST.	CTY.	FUND SYMBOL	ACRES/UNITS	RATE
APC 890775, ET AL.							

AMOUNT	ANV. DATE	EXP. DATE	BILL CYC.	S/C	DISTRICT	NEXT BILL	MISC. DATA	U of M	ACTUAL UNITS

ASSIGNMENT SERIAL NO.	ASG.	TYPE	ST.	CTY.	FUND SYMBOL	ACRES/UNITS	RATE

AMOUNT	ANV. DATE	EXP. DATE	BILL CYC.	S/C	DISTRICT	NEXT BILL	MISC. DATA	U of M	ACTUAL UNITS

APPLY REMITTANCE

ACTION	FUND SYMBOL	CTY.	AMOUNT
FILING FEE			
RENTAL			
UNEARNED			
REFUND			
TOTAL			
AMOUNT DUE			

Remarks:

ACK. CP  
BY:

DATE:

- Lease in Escrow?
- KGS?
- Auto Escalates?
- Auto Renew?

- Of Interest?
- Operating Rights?
- Operator
- Bond Filed?

FOR MMS USE ONLY

BILLEE NUMBER	OCS SECTION CODE	FOREST REFUGE

CASE FOLDER COPY



Copper Queen Branch Highway 92, Bisbee, Arizona 85603

September 18, 1992

Mr. Alan Rabinoff, Chief  
Bureau of Land Management  
Arizona State Office  
Branch of Mining  
Law Administration  
P. O. Box 16563  
Phoenix, Arizona 85011

PHOENIX, ARIZONA  
9:00 A.M.  
SEP 17 1992

Re: Affidavit of Labor Performed  
Phelps Dodge Corporation  
Warren Mining District

Dear Mr. Rabinoff:

Enclosed are Affidavits of Labor Performed and Improvements Made for the year 1992 along with our check in the amount of \$385.00 for filing fees for the attached 77 mining claims located in the Warren Mining District, Cochise County, Arizona. The documents have been properly recorded.

Yours very truly,

J. H. Zamar,  
Area Supervisor

Enclosure

AUG 24 1992 12h  
5 H-1  
CODE:

AFFIDAVIT OF LABOR PERFORMED AND IMPROVEMENTS MADE

282507

SR

STATE OF ARIZONA  
COUNTY OF COCHISE

PHOENIX, ARIZ. 9:00 A.M.

SEP 17 1992

RECEIVED  
BLM

gi

John H. Zamar, being first duly sworn, deposes and says that he is a citizen of the United States and more than twenty-one years of age, and resides at 2401 12th Street, Douglas in Cochise County, Arizona, that he is an agent of Phelps Dodge Corporation, and is personally acquainted with the following unpatented lode mining claim situated in the Warren Mining District, Cochise County, Arizona, the location notice of which is recorded in the Office of the County Recorder of said County and with the Bureau of Land Management of said State. Cochise No. 73, BLM-Serial AMC 282509, Cochise County Records 880406825, Sections 10, 11 & 15, T 23 S, R 24 E.

That between 12 o'clock noon September 1, 1991 and 12 o'clock noon September 1, 1992 at least One Hundred Dollars (\$100.00) worth of work and improvements were done and performed for the benefit of each of the aforementioned claims. Such work and improvements were made by and at the expense of Phelps Dodge Corporation, owners of said claims, whose address is Highway 92, Bisbee, Arizona 85603, for the purpose of complying with the laws of the United States pertaining to assessment or annual work and Ernest G. Wright was the person employed by said owner and who labored upon said claims, did said work and improvements, the same being as follows, to wit: Collected five (5) samples for geochemical analysis and one (1) sample was analyzed by standard microscopic techniques along with field work.

Said labor was performed and improvements made at the expense of Phelps Dodge Corporation for the benefit of said mining claim as part of a general plan of exploration, improvements and development, and they tend to explore, improve and develop said mining claim. The amount expended for and the value of said labor and improvements is more than One Hundred Dollars (\$100.00) for the mining claim. Said expenditure was made in good faith for the purpose of exploring, improving and developing the mining claim, and was intended as annual labor and improvement of the above-described unpatented mining claim for the assessment year ending at 12 o'clock Meridian, September 1, 1992.

Phelps Dodge Corporation  
Copper Queen Branch  
Highway 92  
Bisbee, AZ 85603

*H. Zamar*

BY: \_\_\_\_\_



Subscribed and sworn to before me this 24th day of August, 1992.

My commission expires: My Commission Expires Jan. 2, 1993  
Marguerite R. Askins  
Notary Public

CHRISTINE RHODES  
COCHISE COUNTY RECORDER  
P.O. BOX 184  
BISBEE, ARIZONA 85603

DATE  
92/08/24

TIME  
13:39:08

RECEIPT FOR RECORDING FEES PAID

ON FEE # 920820114 RECORDED 08/24/92  
AT 12 O'CLOCK BY TWS ON TERM T304

RECEIVED FROM PHELPS DODGE CORP

AMOUNT DUE 14.00  
TENDERED 14.00  
=====

THANK YOU.

BALANCE DUE 0.00

-----



FEE # 920820114  
OFFICIAL RECORDS  
COCHISE COUNTY  
DATE 08/24/92 HOUR 12

REQUEST OF  
PHELPS DODGE CORP  
CHRISTINE RHODES-RECORDER  
FEE : 14.00 PAGES : 2

920820114  
PHELPS DODGE CORP  
HWY 92  
BISBEE , AZ. 85603

92-08-20114



AUG 28 1991

8AM  
5 +  
CODE:  
SEP 3 '91  
RECEIVED  
BLM-AZ STATE OFFICE  
PHOENIX, ARIZONA  
9:00 AM

AFFIDAVIT OF LABOR PERFORMED AND IMPROVEMENTS MADE

280775  
286369  
282508

STATE OF ARIZONA  
COUNTY OF COCHISE

John H. Zamar, being first duly sworn, deposes and says that he is a citizen of the United States and more than twenty-one years of age, and resides at 2401 12th Street, Douglas in Cochise County, Arizona, that he is an agent of Phelps Dodge Corporation, and is personally acquainted with the following unpatented lode mining claims situated in the Warren Mining District, Cochise County, Arizona, the location notices of which are recorded in the Office of the County Recorder of said County and with the Bureau of Land Management of said State. The names, books, pages, and B.L.M. serial numbers of record are listed in Exhibit A attached hereto and made a part hereof.

That between 12 o'clock noon September 1, 1990 and 12 o'clock noon September 1, 1991 at least One Hundred Dollars (\$100.00) worth of work and improvements were done and performed for the benefit of each of the aforementioned claims. Such work and improvements were made by and at the expense of Phelps Dodge Corporation, owners of said claims, whose address is Highway 92, Bisbee, Arizona 85603, for the purpose of complying with the laws of the United States pertaining to assessment or annual work and Far West Drilling Company of Willcox, Arizona was the entity employed by said owner and who labored upon said claims, did said work and improvements, the same being as follows, to wit: Rotary-air drilling in one exploration well numbered CP-19. A total of 380 feet was drilled, along with the construction of two drill sites and roads.

Said labor was performed and improvements made at the expense of Phelps Dodge Corporation for the benefit of each and all of said mining claims comprising said contiguous group as part of a general plan of exploration, improvements and development, and they tend to explore, improve and develop each and all of said mining claims. The amount expended for and the value of said labor and improvements is more than One Hundred Dollars (\$100.00) for each of the mining claims and at least said amount was allocated to each of the mining claims. Said expenditure was made in good faith for the purpose of exploring, improving and developing said contiguous groups of mining claims, and was intended as annual labor and improvements for each and all of the above-described unpatented mining claims for the assessment year ending at 12 o'clock Meridian, September 1, 1991.

Phelps Dodge Corporation  
Copper Queen Branch  
Highway 92  
Bisbee, AZ 85603

*J. H. Zamar*

BY: \_\_\_\_\_



Subscribed and sworn to before me this 27th day of August, 1991.

My commission expires: My Commission Expires Jan. 2, 1993 Marguerite R. Askins  
Notary Public

910817040

EXHIBIT A

RECEIVED  
 BLM, AZ STATE OFFICE  
 SEP 3 '91  
 9:00 AM  
 PHOENIX, ARIZONA

CLAIM NAME	NO.	BLM-SERIAL AMC NO.	COCHISE CO. RECORDS	LOCATION SECTION	MONUMENT TOWNSHIP	IN RANGE
COCHISE NO	1	280775	880203798	10	23 SOUTH	24 EAST
COCHISE NO	2	280776	880203799	10	23 SOUTH	24 EAST
COCHISE NO	3	280777	880203800	10	23 SOUTH	24 EAST
COCHISE NO	4	280778	880203801	10	23 SOUTH	24 EAST
COCHISE NO	5	280779	880203802	11	23 SOUTH	24 EAST
COCHISE NO	6	280780	880203803	11	23 SOUTH	24 EAST
COCHISE NO	7A	280833	880203804	10	23 SOUTH	24 EAST
COCHISE NO	8A	280834	880203805	10	23 SOUTH	24 EAST
COCHISE NO	9A	280835	880203806	10	23 SOUTH	24 EAST
COCHISE NO	10A	280836	880203807	10	23 SOUTH	24 EAST
COCHISE NO	11A	280837	880203808	3	23 SOUTH	24 EAST
COCHISE NO	12	280781	880203809	10	23 SOUTH	24 EAST
COCHISE NO	13	280782	880203810	11	23 SOUTH	24 EAST
COCHISE NO	14	280783	880203811	10	23 SOUTH	24 EAST
COCHISE NO	15	280784	880203812	11	23 SOUTH	24 EAST
COCHISE NO	16A	280838	880203813	10	23 SOUTH	24 EAST
COCHISE NO	17A	280839	880203814	11	23 SOUTH	24 EAST
COCHISE NO	18A	280840	880203815	10	23 SOUTH	24 EAST
COCHISE NO	19A	280841	880203816	11	23 SOUTH	24 EAST
COCHISE NO	20A	280842	880203817	3	23 SOUTH	24 EAST
COCHISE NO	21A	280843	880203818	10	23 SOUTH	24 EAST
COCHISE NO	22A	280844	880203819	11	23 SOUTH	24 EAST
COCHISE NO	23A	280845	880203820	11	23 SOUTH	24 EAST
COCHISE NO	24	280785	880203821	11	23 SOUTH	24 EAST
COCHISE NO	25	280786	880203822	11	23 SOUTH	24 EAST
COCHISE NO	26	280787	880203823	11	23 SOUTH	24 EAST
COCHISE NO	27	280788	880203824	11	23 SOUTH	24 EAST
COCHISE NO	28	280789	880203825	11	23 SOUTH	24 EAST
COCHISE NO	29	280790	880203826	11	23 SOUTH	24 EAST
COCHISE NO	30	280791	880203827	11	23 SOUTH	24 EAST
COCHISE NO	31	280792	880203828	11	23 SOUTH	24 EAST
COCHISE NO	32	280793	880203829	11	23 SOUTH	24 EAST
COCHISE NO	33	280794	880203830	11	23 SOUTH	24 EAST
COCHISE NO	34	280795	880203831	11	23 SOUTH	24 EAST
COCHISE NO	35	280796	880203832	11	23 SOUTH	24 EAST
COCHISE NO	36A	286369	880406823	11	23 SOUTH	24 EAST
COCHISE NO	37	280798	880203834	11	23 SOUTH	24 EAST
COCHISE NO	38	280799	880203835	11	23 SOUTH	24 EAST
COCHISE NO	39	280800	880203836	11	23 SOUTH	24 EAST
COCHISE NO	40	280801	880203837	11	23 SOUTH	24 EAST
COCHISE NO	41	280802	880203838	11	23 SOUTH	24 EAST
COCHISE NO	42	280803	880203839	11	23 SOUTH	24 EAST
COCHISE NO	43	280804	880203840	11	23 SOUTH	24 EAST
COCHISE NO	44	280805	880203841	11	23 SOUTH	24 EAST
COCHISE NO	45	280806	880203842	11	23 SOUTH	24 EAST
COCHISE NO	46	280807	880203843	11	23 SOUTH	24 EAST
COCHISE NO	47	280808	880203844	11	23 SOUTH	24 EAST
COCHISE NO	48	280809	880203845	11	23 SOUTH	24 EAST
COCHISE NO	49	280810	880203846	11	23 SOUTH	24 EAST
COCHISE NO	50	280811	880203847	11	23 SOUTH	24 EAST
COCHISE NO	51	280812	880203848	11	23 SOUTH	24 EAST
COCHISE NO	52	280813	880203849	12	23 SOUTH	24 EAST
COCHISE NO	53	280814	880203850	12	23 SOUTH	24 EAST

910817040

EXHIBIT A

20

CLAIM NAME	BLM-SERIAL NO.	COCHISE CO. AMC NO.	LOCATION RECORDS	MONUMENT SECTION	IN TOWNSHIP	RANGE
COCHISE NO	54	280815	880203851	12	23 SOUTH	24 EAST
COCHISE NO	55	280816	880203852	12	23 SOUTH	24 EAST
COCHISE NO	56	280817	880203853	12	23 SOUTH	24 EAST
COCHISE NO	57	280818	880203854	12	23 SOUTH	24 EAST
COCHISE NO	58	280819	880203855	12	23 SOUTH	24 EAST
COCHISE NO	59	280820	880203856	12	23 SOUTH	24 EAST
COCHISE NO	60	280821	880203857	12	23 SOUTH	24 EAST
COCHISE NO	61	280822	880203858	12	23 SOUTH	24 EAST
COCHISE NO	62	280823	880203859	12	23 SOUTH	24 EAST
COCHISE NO	63	280824	880203860	12	23 SOUTH	24 EAST
COCHISE NO	64	280825	880203861	12	23 SOUTH	24 EAST
COCHISE NO	65	280826	880203862	12	23 SOUTH	24 EAST
COCHISE NO	66	280827	880203863	12	23 SOUTH	24 EAST
COCHISE NO	67	280828	880203864	12	23 SOUTH	24 EAST
COCHISE NO	68	280829	880203865	12	23 SOUTH	24 EAST
COCHISE NO	69	280830	880203866	12	23 SOUTH	24 EAST
COCHISE NO	70	280831	880203867	12	23 SOUTH	24 EAST
COCHISE NO	71	280832	880203868	12	23 SOUTH	24 EAST
COCHISE NO	72	282508	880406824	10	23 SOUTH	24 EAST
COCHISE NO	73	282509	880406825	15	23 SOUTH	24 EAST

RECEIVED  
BLM. AZ. STATE OFFICE  
SEP 3 '91  
9:00 A.M.  
PHOENIX, ARIZONA



FEE # 910817040  
OFFICIAL RECORDS  
COCHISE COUNTY  
DATE 08/28/91 HOUR 8

REQUEST OF  
PHELPS DODGE CORP  
CHRISTINE RHODES-RECORDER  
FEE : 14.00 PAGES : 3

910817040

UNITED STATES  
DEPARTMENT OF THE INTERIOR  
BUREAU OF LAND MANAGEMENT

Date 9-03-91  
Office Arizona State Office  
Serial Number  
AMC 280775, et al

NOTICE OF RETURN OF REMITTANCE

Name  
Street  
City & State  
Zip code


Phelps Dodge Corporation  
Copper Queen Branch  
Highway 92  
Bisbee, AZ 85603

RECEIVED  
SEP 6 1991  
9:00 A.M.  
PHOENIX, ARIZONA  
B.L.M. AZ STATE OFFICE

Your  check  money order numbered 304-26094, dated 090391,  
drawn on Manufacturers Hanover Bank (Delaware),  
located at 919 Market Street, Wilmington, Delaware 19801,  
in the amount of \$ 365.00, is returned herewith for the following reason:

- After inquiry, it does not appear that this remittance pertains to the Bureau of Land Management.
- The remittance has not been signed by the maker. Please sign and return promptly to this Office.
- The check must be endorsed before it is negotiable by the Bureau of Land Management. Please endorse and return the check promptly to this Office.
- This check has been replaced by a new remittance received from you.
- The remittance is negotiable by a party other than the Bureau of Land Management. Please submit a new remittance made payable to the Bureau of Land Management.
- The check is post dated. Please submit a new check.
- The name or address of the bank is not shown. Please submit a new check.
- The wording of the endorsement of the remittance prohibits its acceptance by the Government. Please submit a new remittance.
- The figure amount of the check does not agree with the written amount. Please submit a new remittance.
- This is a duplicate payment. According to our records the amount was originally paid on by . Therefore, your remittance is returned herewith.
- Other

  
(Signature)

  
(Title)



UNITED STATES  
DEPARTMENT OF THE INTERIOR  
BUREAU OF LAND MANAGEMENT

RECEIPT AND ACCOUNTING ADVICE

NO. 1666500 04

SM/AZ 09/06/91

Subject: AFFIDAVITS OF ASSESSMENT WORK (73) 2 24 12 365.00

Applicant:  
  
PHELPS DODGE CORPORATION  
COPPER QUEEN BRANCH  
HIGHWAY 92  
BISBEE, AZ 85603

Remitter: SAME - CK #304-26094

Assignor:

LEASE MANAGEMENT DATA  NEW  UPDATE  PAYMENT

ORIGINAL SERIAL NO.	ASG.	TYPE	ST.	CTY.	FUND SYMBOL	ACRES/UNITS	RATE
AMC 280775, ET AL							

AMOUNT	ANV. DATE	EXP. DATE	BILL CYC.	S/C	DISTRICT	NEXT BILL	MISC. DATA	U of M	ACTUAL UNITS

ASSIGNMENT SERIAL NO.	ASG.	TYPE	ST.	CTY.	FUND SYMBOL	ACRES/UNITS	RATE

AMOUNT	ANV. DATE	EXP. DATE	BILL CYC.	S/C	DISTRICT	NEXT BILL	MISC. DATA	U of M	ACTUAL UNITS

APPLY REMITTANCE

ACTION	FUND SYMBOL	CTY.	AMOUNT
FILING FEE			
RENTAL			
UNEARNED			
REFUND			
TOTAL			
AMOUNT DUE			

Remarks:

*Actd: sqm*


BY: \_\_\_\_\_ DATE: \_\_\_\_\_

Lease in Escrow?  
 KGS? Of Interest?  
 Auto Escalates? Operating Rights?  
 Auto Renew? Operator  
 Bond Filed?

**FOR MMS USE ONLY**

BILLEE	FOREST REFUGE
NUMBER	
OCS SECTION	
CODE	



CHRISTINE RHOD   
COCHISE COUNTY RECORDER  
P.O. BOX 184  
BISBEE, ARIZONA 85603

DATE  
91/08/28

TIME  
13:18:25

RECEIPT FOR RECORDING FEES PAID

ON FEE # 910817040 RECORDED 08/28/91  
AT 8 O'CLOCK BY ASH ON TERM T304

RECEIVED FROM PHELPS DODGE CORP

AMOUNT DUE	14.00
TENDERED	14.00
=====	
BALANCE DUE	0.00

THANK YOU.

6.00 2  
CODE:

RECEIVED  
B.L.M. AZ STATE OFFICE

AFFIDAVIT OF LABOR PERFORMED AND IMPROVEMENTS MADE

STATE OF ARIZONA  
COUNTY OF COCHISE

280775  
286369  
282508

SEP 07 1990  
7:45 A.M.  
PHOENIX, ARIZONA

Charles S. Eady, being first duly sworn, deposes and says that he is a citizen of the United States and more than twenty-one years of age, and resides at 702 Yuma Trail, Bisbee in Cochise County, Arizona, that he is an agent of Phelps Dodge Corporation, and is personally acquainted with the following unpatented lode mining claims situated in the Warren Mining District, Cochise County, Arizona, the location notices of which are recorded in the Office of the County Recorder of said County and with the Bureau of Land Management of said State. The names, books, pages, and B.L.M. serial numbers of record are listed in Exhibit A attached hereto and made a part hereof.


That between April, 1990, and July, 1990, at least \$7,300.00 worth of work and improvements were done and performed upon or for the benefit of each claim, not including location work, by and at the expense of Phelps Dodge Corporation, owner or lessee of said claims for the purpose of complying with laws of the United States and the state wherein the claims lie pertaining to annual assessment work. Said work was completed prior to noon, September 1st of the current assessment year.

Work and improvements consisted of Geophysical Surveying -- see Exhibit C. The work was performed by -- see Exhibit C.

Said work was performed and improvements made for the benefit of each and all said mining claims comprising a contiguous group as part of a general plan of exploration, improvement and development, and they tend to explore, improve, and develop each and all of said mining claims. The amount expended for the value of said labor and improvements is at least One Hundred Dollars (\$100) for each of the mining claims. Said expenditure was made in good faith for the purpose of complying with requirements for annual labor and improvements for each and all of the lode mining claims listed in Exhibit A, for the assessment year ending at noon 12:00 o'clock Meridian, September 1, 1990.

Phelps Dodge Corporation  
Copper Queen Branch  
Highway 92  
Bisbee, AZ 85603

BY: Charles S. Eady  
Alice J. Anderson  
Notary Public



STATE OF ARIZONA  
County of Cochise

Subscribed and sworn to before me this 29 day of August

My commission expires: 11-8-93

EXHIBIT C

GEOPHYSICAL SURVEY DETAILED REPORT  
T.23S.,R.24E., Sections 10,  
11 & 12, Cochise County, Arizona

RECEIVED  
B.E.M. AZ STATE OFFICE  
SEP 07 1990  
7:45 A.M.  
PHOENIX, ARIZONA

This detailed report is filed in compliance with the requirements of Title 30, United States Code, Section 28-1 for the Cochise 1-73 unpatented lode claims situated in the Warren Mining District of Cochise County, Arizona.

During the period of April 20 to July 31, 1990, geophysical surveying of the surface was conducted on behalf of Phelps Dodge within the claims described in Exhibit A for the purpose of evaluating mineralization at depth (see Exhibit C attachment).

The geophysical surveying consisted of surveying locations for reading station points along 21 lines, conducting daily diurnal readings at two base points, collection of detailed magnetometer readings at each of 4900 points along the survey lines, encoding of the data points to a computer for analysis, plotting of data, and evaluation and interpretation of the data. The purpose of the survey was to trace potential mineralizing faults and to identify any unknown features which might be related to mineralization.

The basic results of the total magnetic field survey showed the presence of at least two and possibly four magnetic features which are probably structures running north-south across the survey area. In addition there are several areas of pronounced magnetic relief which could be related to skarn-type mineralization.

The cost of the survey was in excess of \$7300.

The survey was performed by:

Walter L. Gonnason  
Desert Exploration  
Rt. 1, Box 119 Highway 80  
Bisbee, AZ 85603

Consulting Exploration-Geology  
U of Alaska - Mining Eng/Geology  
40 yrs. Experience

Angus Scott-Fleming  
GeoApplications  
Box 41082  
Tucson, AZ 85717

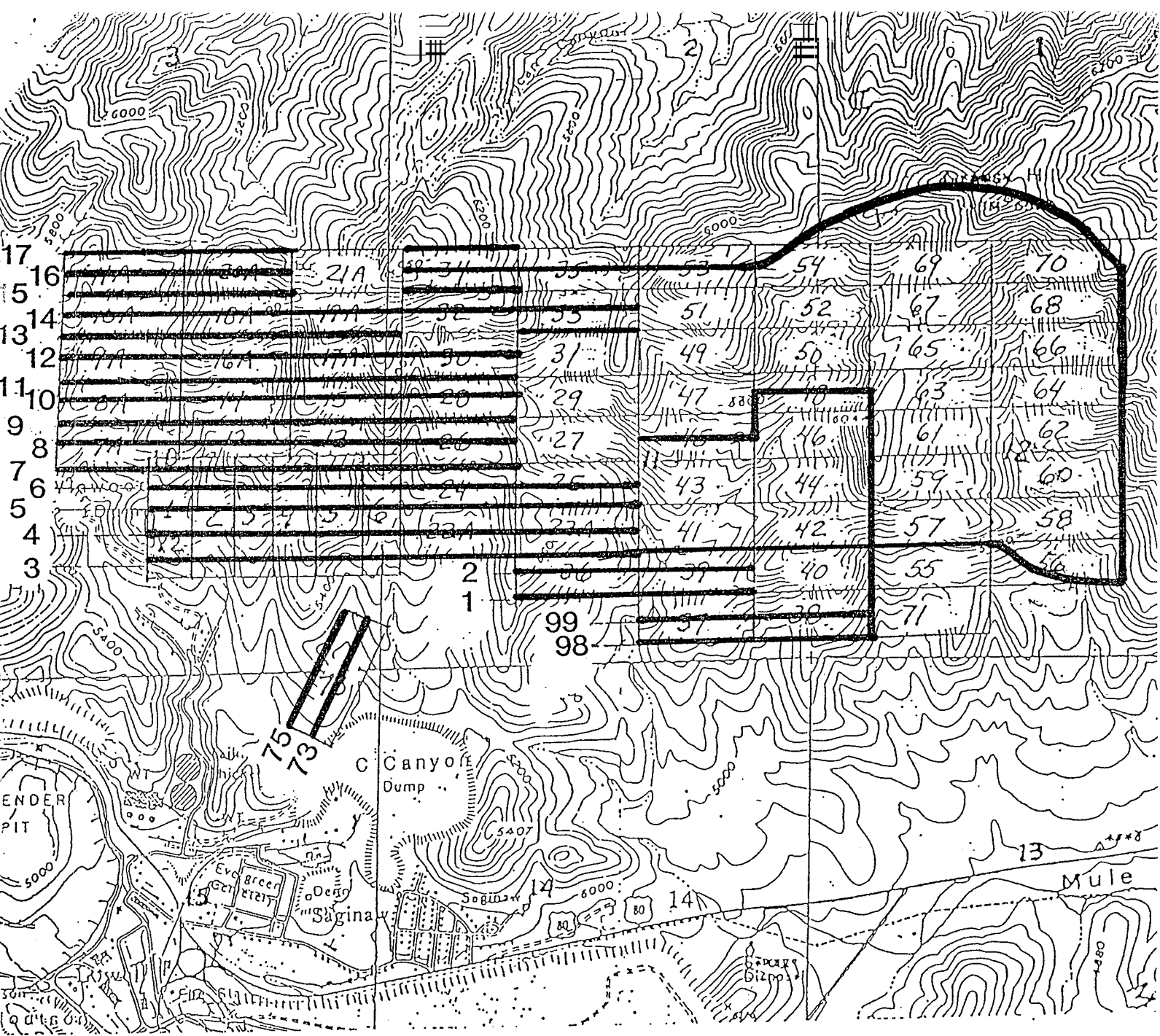
Consulting Geophysics  
BA - Geology  
MS - Geophysics U of AZ  
12 yrs. Experience

Under the supervision of:

C. S. Eady  
Phelps Dodge Corporation  
Copper Queen Branch  
Hwy 92  
Bisbee, AZ 85603



900816676



LOCATION OF GEOPHYSICAL SURVEY LINES

Scale 1" = 2000'

Warren Mining District  
 Cochise County, Arizona  
 Township 23 South  
 Range 24 East

RECEIVED  
 B.L.M. AZ STATE OFFICE

SEP 07 1990

7:45 A.M.  
 PHOENIX, ARIZONA

NOR

Attachment to Exhibit C.

900816676

EXHIBIT A

CLAIM NAME	NO.	BLM-SERIAL AMC NO.	COCHISE CO. RECORDS	LOCATION SECTION	MONUMENT TOWNSHIP	IN RANGE
COCHISE NO	1	280775	880203798	10	23 SOUTH	24 EAST
COCHISE NO	2	280776	880203799	10	23 SOUTH	24 EAST
COCHISE NO	3	280777	880203800	10	23 SOUTH	24 EAST
COCHISE NO	4	280778	880203801	10	23 SOUTH	24 EAST
COCHISE NO	5	280779	880203802	11	23 SOUTH	24 EAST
COCHISE NO	6	280780	880203803	11	23 SOUTH	24 EAST
COCHISE NO	7A	280833	880203804	10	23 SOUTH	24 EAST
COCHISE NO	8A	280834	880203805	10	23 SOUTH	24 EAST
COCHISE NO	9A	280835	880203806	10	23 SOUTH	24 EAST
COCHISE NO	10A	280836	880203807	10	23 SOUTH	24 EAST
COCHISE NO	11A	280837	880203808	3	23 SOUTH	24 EAST
COCHISE NO	12	280781	880203809	10	23 SOUTH	24 EAST
COCHISE NO	13	280782	880203810	11	23 SOUTH	24 EAST
COCHISE NO	14	280783	880203811	10	23 SOUTH	24 EAST
COCHISE NO	15	280784	880203812	11	23 SOUTH	24 EAST
COCHISE NO	16A	280838	880203813	10	23 SOUTH	24 EAST
COCHISE NO	17A	280839	880203814	11	23 SOUTH	24 EAST
COCHISE NO	18A	280840	880203815	10	23 SOUTH	24 EAST
COCHISE NO	19A	280841	880203816	11	23 SOUTH	24 EAST
COCHISE NO	20A	280842	880203817	3	23 SOUTH	24 EAST
COCHISE NO	21A	280843	880203818	10	23 SOUTH	24 EAST
COCHISE NO	22A	280844	880203819	11	23 SOUTH	24 EAST
COCHISE NO	23A	280845	880203820	11	23 SOUTH	24 EAST
COCHISE NO	24	280785	880203821	11	23 SOUTH	24 EAST
COCHISE NO	25	280786	880203822	11	23 SOUTH	24 EAST
COCHISE NO	26	280787	880203823	11	23 SOUTH	24 EAST
COCHISE NO	27	280788	880203824	11	23 SOUTH	24 EAST
COCHISE NO	28	280789	880203825	11	23 SOUTH	24 EAST
COCHISE NO	29	280790	880203826	11	23 SOUTH	24 EAST
COCHISE NO	30	280791	880203827	11	23 SOUTH	24 EAST
COCHISE NO	31	280792	880203828	11	23 SOUTH	24 EAST
COCHISE NO	32	280793	880203829	11	23 SOUTH	24 EAST
COCHISE NO	33	280794	880203830	11	23 SOUTH	24 EAST
COCHISE NO	34	280795	880203831	11	23 SOUTH	24 EAST
COCHISE NO	35	280796	880203832	11	23 SOUTH	24 EAST
COCHISE NO	36A	286369	880406823	11	23 SOUTH	24 EAST
COCHISE NO	37	280738	880203834	11	23 SOUTH	24 EAST
COCHISE NO	38	280799	880203835	11	23 SOUTH	24 EAST
COCHISE NO	39	280800	880203836	11	23 SOUTH	24 EAST
COCHISE NO	40	280801	880203837	11	23 SOUTH	24 EAST
COCHISE NO	41	280802	880203838	11	23 SOUTH	24 EAST
COCHISE NO	42	280803	880203839	11	23 SOUTH	24 EAST
COCHISE NO	43	280804	880203840	11	23 SOUTH	24 EAST
COCHISE NO	44	280805	880203841	11	23 SOUTH	24 EAST
COCHISE NO	45	280806	880203842	11	23 SOUTH	24 EAST
COCHISE NO	46	280807	880203843	11	23 SOUTH	24 EAST
COCHISE NO	47	280808	880203844	11	23 SOUTH	24 EAST
COCHISE NO	48	280809	880203845	11	23 SOUTH	24 EAST
COCHISE NO	49	280810	880203846	11	23 SOUTH	24 EAST
COCHISE NO	50	280811	880203847	11	23 SOUTH	24 EAST
COCHISE NO	51	280812	880203848	11	23 SOUTH	24 EAST
COCHISE NO	52	280813	880203849	12	23 SOUTH	24 EAST
COCHISE NO	53	280814	880203850	12	23 SOUTH	24 EAST

RECEIVED  
B.L.M. AZ STATE OFFICE

SEP 07 1992

7:45 A.M.  
PHOENIX, ARIZONA

280775-96  
280798-814

280833-45

286369

900816676



EXHIBIT A

CLAIM NAME	NO.	BLM-SERIAL AMC NO.	COCHISE CO. RECORDS	LOCATION SECTION	MONUMENT TOWNSHIP	IN RANGE
COCHISE NO	54	280815	880203851	12	23 SOUTH	24 EAST
COCHISE NO	55	280816	880203852	12	23 SOUTH	24 EAST
COCHISE NO	56	280817	880203853	12	23 SOUTH	24 EAST
COCHISE NO	57	280818	880203854	12	23 SOUTH	24 EAST
COCHISE NO	58	280819	880203855	12	23 SOUTH	24 EAST
COCHISE NO	59	280820	880203856	12	23 SOUTH	24 EAST
COCHISE NO	60	280821	880203857	12	23 SOUTH	24 EAST
COCHISE NO	61	280822	880203858	12	23 SOUTH	24 EAST
COCHISE NO	62	280823	880203859	12	23 SOUTH	24 EAST
COCHISE NO	63	280824	880203860	12	23 SOUTH	24 EAST
COCHISE NO	64	280825	880203861	12	23 SOUTH	24 EAST
COCHISE NO	65	280826	880203862	12	23 SOUTH	24 EAST
COCHISE NO	66	280827	880203863	12	23 SOUTH	24 EAST
COCHISE NO	67	280828	880203864	12	23 SOUTH	24 EAST
COCHISE NO	68	280829	880203865	12	23 SOUTH	24 EAST
COCHISE NO	69	280830	880203866	12	23 SOUTH	24 EAST
COCHISE NO	70	280831	880203867	12	23 SOUTH	24 EAST
COCHISE NO	71	280832	880203868	12	23 SOUTH	24 EAST
COCHISE NO	72	282508	880406824	10	23 SOUTH	24 EAST
COCHISE NO	73	282509	880406825	15	23 SOUTH	24 EAST

280815-832  
282508-9

RECEIVED  
B.L.M. AZ STATE OFFICE  
SEP 07 1990  
7:45 A.M.  
PHOENIX, ARIZONA



FEE # 900816676  
OFFICIAL RECORDS  
COCHISE COUNTY  
DATE 08/29/90 HOUR 10

REQUEST OF  
PHELPS DODGE CORP  
CHRISTINE RHODES-RECORDER  
FEE : 16.00 PAGES : 6

900816676

**SENDER:** Complete items 1 and 2 when additional services are desired, and complete 3 and 4.

Put your address in the "RETURN TO" Space on the reverse side. Failure to do this will prevent this from being returned to you. The return receipt fee will provide you the name of the person delivered to and the date of delivery. For additional fees the following services are available. Consult postmaster for fees and check box(es) for additional service(s) requested.

1.  Show to whom delivered, date, and addressee's address. (Extra charge) 2.  Restricted Delivery (Extra charge)

3. Article Addressed to:

Phelps Dodge  
PO Box 50427  
Tucson, AZ 85703

4. Article Number

764664

Type of Service:

- Registered  Insured  
 Certified  COD  
 Express Mail  Return Receipt  
for Merchandise

Always obtain signature of addressee or agent and DATE DELIVERED.

5. Signature — Addressee

X

8. Addressee's Address (ONLY if requested and fee paid)

6. Signature — Agent


X Carolyn Anderson

7. Date of Delivery

8.22.90

STATES POSTAL SERVICE

OFFICIAL BUSINESS



**SENDER INSTRUCTIONS**

Print your name, address and ZIP Code in the space below.

- Complete items 1, 2, 3, and 4 on the reverse.
- Attach to front of article if space permits, otherwise affix to back of article.
- Endorse article "Return Receipt Requested" adjacent to number.



PENALTY FOR PRIVATE  
USE, \$300

**RETURN  
TO**

Print Sender's name, address, and ZIP Code in the space below.

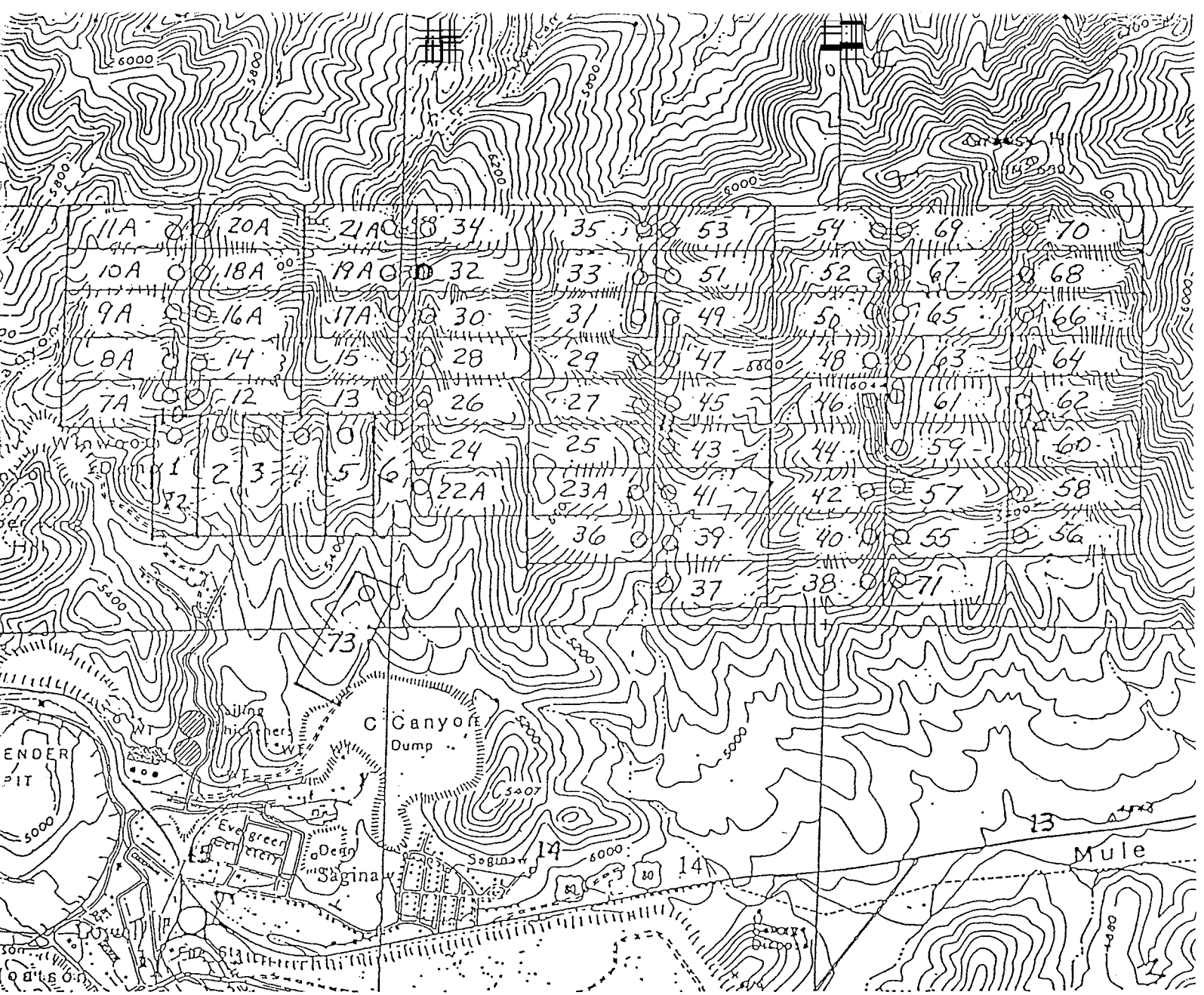
---

Bureau of Land Management  
Arizona State Office

---

P.O. Box 16563  
Phoenix, Arizona 85011

---



Map of COCHISE # 1-73 Lode Mining Claims

Scale 1" = 2000'

Warren Mining District  
 Cochise County, Arizona  
 Township 23 South  
 Range 24 East

Locator: Phelps Dodge Corporation  
 Highway 92  
 Bisbee, AZ 85603



NORTH

○ - Location Monument

EXHIBIT B

**RECEIVED**  
**B.L.M. AZ STATE OFFICE**

SEP 07 1990

7:45 A.M.  
 PHOENIX, ARIZONA

900816670

UNITED STATES  
DEPARTMENT OF THE INTERIOR  
BUREAU OF LAND MANAGEMENT

RECEIPT AND ACCOUNTING ADVICE

NO. 1641830  
09/07/90  
ok  
365.00

Subject: AFFIDAVIT OF LABOR (73)

2 18 12

Applicant:  
PHELPS DODGE CORP  
COPPER QUEEN BRANCH  
HIGHWAY 92  
BISBEE, AZ 85603

SAME NAME AND ADDRESS CHECK #3042376

Remitter:

Assignor:

LEASE MANAGEMENT DATA  NEW  UPDATE  PAYMENT

ORIGINAL SERIAL NO.	ASG.	TYPE	ST.	CTY.	FUND SYMBOL	ACRES/UNITS	RATE
AMC 280775 ET AL							

AMOUNT	ANV. DATE	EXP. DATE	BILL CYC.	S/C	DISTRICT	NEXT BILL	MISC. DATA	U of M	ACTUAL UNITS

ASSIGNMENT SERIAL NO.	ASG.	TYPE	ST.	CTY.	FUND SYMBOL	ACRES/UNITS	RATE

AMOUNT	ANV. DATE	EXP. DATE	BILL CYC.	S/C	DISTRICT	NEXT BILL	MISC. DATA	U of M	ACTUAL UNITS

APPLY REMITTANCE

ACTION	FUND SYMBOL	CTY.	AMOUNT
FILING FEE			
RENTAL			
UNEARNED			
REFUND			
TOTAL			
AMOUNT DUE			

Remarks:

*ack  
lmt*

BY:

DATE:

- Lease in Escrow?
- KGS? Of Interest?
- Auto Escalates? Operating Rights?
- Auto Renew? Operator
- Bond Filed?

FOR MMS USE ONLY

BILLEE	FOREST REFUGE
NUMBER	
OCS SECTION	
CODE	



280775  
282507  
4

AFFIDAVIT OF LABOR PERFORMED AND IMPROVEMENTS MADE

RETURN TO: D. A. STILLWELL  
PHELPS DODGE CORP.  
P. O. Box 50427  
Tucson, AZ 85703

STATE OF ARIZONA

COUNTY OF PIMA

Donald A. Stillwell, being first duly sworn, deposes and says that he is a citizen of the United States and more than twenty-one years of age, and resides at 242 E. Hyde St.

in Pima County, Arizona, that he is an agent of Phelps Dodge Corporation, and is personally acquainted with the following unpatented lode mining claims situated in the Warren Mining District, Cochise County, Arizona, the location notices of which are recorded in the Office of the County Recorder of said County and with the Bureau of Land Management of said State. The names, books, pages, and B.L.M. serial numbers of record are listed in Exhibit A attached hereto and made a part hereof.

That between February 5, 1989, and August 4, 1989, at least \$ 7,300.00 worth of work and improvements were done and performed upon or for the benefit of each claim, not including location work, by and at the expense of Phelps Dodge Corporation, owner or lessee of said claims for the purpose of complying with laws of the United States and the state wherein the claims lie pertaining to annual assessment work. Said work was completed prior to noon, September 1st of the current assessment year.

Work and improvements consisted of Geologic mapping  
-see Exhibit C

The work was performed by see Exhibit C


Said work was performed and improvements made for the benefit of each and all said mining claims comprising a contiguous group as part of a general plan of exploration, improvement and development, and they tend to explore, improve, and develop each and all of said mining claims. The amount expended for and the value of said labor and improvements is a least One Hundred Dollars (\$100) for each of the mining claims. Said expenditure was made in good faith for the purpose of complying with requirements for annual labor and improvements for each and all of the lode mining claims listed in Exhibit A, for the assessment year ending at noon 12:00 o'clock Meridian, September 1, 1989.

Phelps Dodge Corporation  
P. O. Box 50427  
Tucson, Arizona 85703-1427

BY: Donald A. Stillwell

Subscribed and sworn to before me this 21 day of August, 1989.

My commission expires: 10-28-92



RECEIVED  
B.L.M. AZ STATE OFFICE

NOV 16 1989

7:45 A.M.  
PHOENIX, ARIZONA

890817188



FEE # 890817188  
OFFICIAL RECORDS  
COCHISE COUNTY  
DATE 08/24/89 HOUR 11

REQUEST OF  
PHELPS DODGE CORP  
CHRISTINE RHODES-RECORDER  
FEE : 15.00 PAGES : 5

Fee Rec'd



EXHIBIT A

CLAIM NAME	NO.	BLM-SERIAL AMC NO.	COCHISE CO. RECORDS	LOCATION SECTION	MONUMENT TOWNSHIP	IN RANGE
COCHISE NO	1	280775..	880203798	10	23 SOUTH	24 EAST
COCHISE NO	2	280776..	880203799	10	23 SOUTH	24 EAST
COCHISE NO	3	280777..	880203800	10	23 SOUTH	24 EAST
COCHISE NO	4	280778..	880203801	10	23 SOUTH	24 EAST
COCHISE NO	5	280779..	880203802	11	23 SOUTH	24 EAST
COCHISE NO	6	280780..	880203803	11	23 SOUTH	24 EAST
COCHISE NO	7A	<del>280833..</del>	880203804	10	23 SOUTH	24 EAST
COCHISE NO	8A	280834..	880203805	10	23 SOUTH	24 EAST
COCHISE NO	9A	280835..	880203806	10	23 SOUTH	24 EAST
COCHISE NO	10A	280836..	880203807	10	23 SOUTH	24 EAST
COCHISE NO	11A	<del>280837..</del>	880203808	3	23 SOUTH	24 EAST
COCHISE NO	12	<del>280781..</del>	880203809	10	23 SOUTH	24 EAST
COCHISE NO	13	280782..	880203810	11	23 SOUTH	24 EAST
COCHISE NO	14	280783..	880203811	10	23 SOUTH	24 EAST
COCHISE NO	15	280784..	880203812	11	23 SOUTH	24 EAST
COCHISE NO	16A	<del>280838..</del>	880203813	10	23 SOUTH	24 EAST
COCHISE NO	17A	280839..	880203814	11	23 SOUTH	24 EAST
COCHISE NO	18A	280840..	880203815	10	23 SOUTH	24 EAST
COCHISE NO	19A	280841..	880203816	11	23 SOUTH	24 EAST
COCHISE NO	20A	280842..	880203817	3	23 SOUTH	24 EAST
COCHISE NO	21A	280843..	880203818	10	23 SOUTH	24 EAST
COCHISE NO	22A	280844..	880203819	11	23 SOUTH	24 EAST
COCHISE NO	23A	280845..	880203820	11	23 SOUTH	24 EAST
COCHISE NO	24	<del>280785..</del>	880203821	11	23 SOUTH	24 EAST
COCHISE NO	25	280786..	880203822	11	23 SOUTH	24 EAST
COCHISE NO	26	280787..	880203823	11	23 SOUTH	24 EAST
COCHISE NO	27	280788..	880203824	11	23 SOUTH	24 EAST
COCHISE NO	28	280789..	880203825	11	23 SOUTH	24 EAST
COCHISE NO	29	280790..	880203826	11	23 SOUTH	24 EAST
COCHISE NO	30	280791..	880203827	11	23 SOUTH	24 EAST
COCHISE NO	31	280792..	880203828	11	23 SOUTH	24 EAST
COCHISE NO	32	280793..	880203829	11	23 SOUTH	24 EAST
COCHISE NO	33	280794..	880203830	11	23 SOUTH	24 EAST
COCHISE NO	34	280795..	880203831	11	23 SOUTH	24 EAST
COCHISE NO	35	280796..	880203832	11	23 SOUTH	24 EAST
X COCHISE NO	36A	<del>286369..</del>	880406823	11	23 SOUTH	24 EAST
COCHISE NO	37	280798..	880203834	11	23 SOUTH	24 EAST
COCHISE NO	38	280799..	880203835	11	23 SOUTH	24 EAST
COCHISE NO	39	280800..	880203836	11	23 SOUTH	24 EAST
COCHISE NO	40	280801..	880203837	11	23 SOUTH	24 EAST
COCHISE NO	41	280802..	880203838	11	23 SOUTH	24 EAST
COCHISE NO	42	280803..	880203839	11	23 SOUTH	24 EAST
COCHISE NO	43	280804..	880203840	11	23 SOUTH	24 EAST
COCHISE NO	44	280805..	880203841	11	23 SOUTH	24 EAST
COCHISE NO	45	280806..	880203842	11	23 SOUTH	24 EAST
COCHISE NO	46	280807..	880203843	11	23 SOUTH	24 EAST
COCHISE NO	47	280808..	880203844	11	23 SOUTH	24 EAST
COCHISE NO	48	280809..	880203845	11	23 SOUTH	24 EAST
COCHISE NO	49	280810..	880203846	11	23 SOUTH	24 EAST
COCHISE NO	50	280811..	880203847	11	23 SOUTH	24 EAST
COCHISE NO	51	280812..	880203848	11	23 SOUTH	24 EAST
COCHISE NO	52	280813..	880203849	12	23 SOUTH	24 EAST
COCHISE NO	53	280814..	880203850	12	23 SOUTH	24 EAST

RECEIVED  
B.L.M. AZ STATE OFFICE

NOV 16 1989  
7:45 A.M.  
PHOENIX, ARIZONA

EXHIBIT A

CLAIM NAME	NO.	BLM-SERIAL AMC NO.	COCHISE CO. RECORDS	LOCATION SECTION	MONUMENT TOWNSHIP	IN RANGE
COCHISE NO	54	280815	880203851	12	23 SOUTH	24 EAST
COCHISE NO	55	280816	880203852	12	23 SOUTH	24 EAST
COCHISE NO	56	280817	880203853	12	23 SOUTH	24 EAST
COCHISE NO	57	280818	880203854	12	23 SOUTH	24 EAST
COCHISE NO	58	280819	880203855	12	23 SOUTH	24 EAST
COCHISE NO	59	280820	880203856	12	23 SOUTH	24 EAST
COCHISE NO	60	280821	880203857	12	23 SOUTH	24 EAST
COCHISE NO	61	280822	880203858	12	23 SOUTH	24 EAST
COCHISE NO	62	280823	880203859	12	23 SOUTH	24 EAST
COCHISE NO	63	280824	880203860	12	23 SOUTH	24 EAST
COCHISE NO	64	280825	880203861	12	23 SOUTH	24 EAST
COCHISE NO	65	280826	880203862	12	23 SOUTH	24 EAST
COCHISE NO	66	280827	880203863	12	23 SOUTH	24 EAST
COCHISE NO	67	280828	880203864	12	23 SOUTH	24 EAST
COCHISE NO	68	280829	880203865	12	23 SOUTH	24 EAST
COCHISE NO	69	280830	880203866	12	23 SOUTH	24 EAST
COCHISE NO	70	280831	880203867	12	23 SOUTH	24 EAST
COCHISE NO	71	280832	880203868	12	23 SOUTH	24 EAST
COCHISE NO	72	282508	880406824	10	23 SOUTH	24 EAST
COCHISE NO	73	282509	880406825	15	23 SOUTH	24 EAST

RECEIVED  
B.L.M. AZ STATE OFFICE

NOV 16 1989

7:45 A.M.  
PHOENIX, ARIZONA

EXHIBIT C

GEOLOGICAL MAPPING REPORT  
T.23S., R.24E., Sections 10,  
11 & 12, Cochise County, Arizona

This detailed report is filed in compliance with the requirements of Title 30, United States Code, Section 28-1 for the Cochise 1-73 unpatented lode claims situated in the Warren mining District of Cochise County, Arizona.

During the periods February 5 to April 25, 1989 and July 20 to August 4, 1989 geological mapping of the surface was conducted on behalf of Phelps Dodge within the claims described in Exhibit A for the purpose of evaluating mineralization at depth.

The geological mapping consisted of identifying and locating all stratigraphic horizons, locating favorable structures and identifying alteration features associated with mineralization throughout the property. The basic results of the survey showed that at least nine previously unknown structures are present in the area. Three have displacements over 400 feet and all show quartz veins and calcite possibly associated with mineralization. Favorable stratigraphic horizons in the sedimentary rocks are present throughout the claim area.

The cost of the survey was in excess of \$7300.

The survey was performed by:

Katherine Roxlo  
7735 E. 6th Street  
Scottsdale, AZ 85251

Geologist  
BS Geology  
MS Geology U of U  
10 Years Experience

Francis X. Sousa  
3069 Calle Paulo  
Tucson, AZ 85745

Geologist  
BS Geology  
MS Geology U of A  
11 Years Experience

Under the supervision of:

C. S. Eady  
P. O. Box 50427  
Tucson, AZ 85703

RECEIVED  
B.L.M. AZ STATE OFFICE

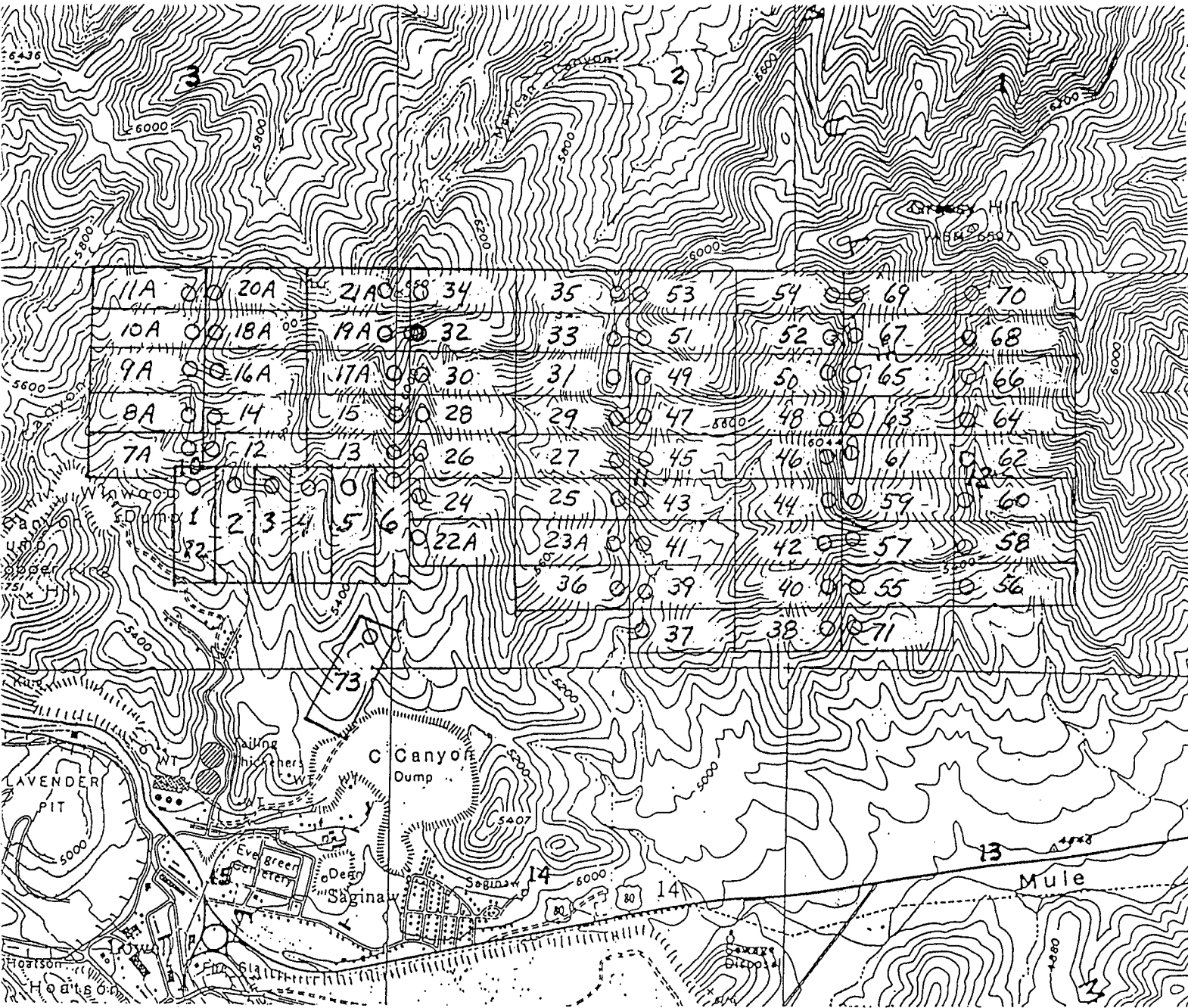
NOV 16 1989

7:45 A.M.  
PHOENIX, ARIZONA

890817188





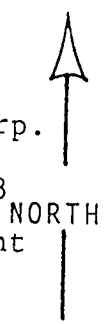


Map of COCHISE # 1-73 Lode Mining Claims

Scale 1" = 2000'

Warren Mining District  
 Cochise County, Arizona  
 Township 23 South  
 Range 24 East

Locator: Phelps Dodge Corp.  
 P.O.Box 50427  
 Tucson, AZ 85703



○ - Location Monument

EXHIBIT B

RECEIVED  
 B.L.M. AZ STATE OFFICE

NOV 16 1989

7:45 A.M.  
 PHOENIX, ARIZONA

890817188



**NOTICE!!**

**These documents have been scanned!**

**Do not place un-scanned documents beneath this notice!**

**Do not remove this notice from this file!**

GPO Jacket No. 560-102  
Print Order 61540  
Rise Business Services, LLC  
Job=AZ15 8/2/2019



Box Number= AZ15200



Claim Begin-End: AMC282507-AMC282509

**5 Miscellaneous**



AZ15200-3

AMC280775-AMC286818

April 17, 1995

RECORD OF TELEPHONE CONVERSATION:

Called Mr. Fred Ferguson (257-7422), Phoenix, attorney for Phelps Dodge Corporation, to check on proper name and addresses for mining claims.

Old claims may be in the name of Phelps Dodge Corporation. Most of recent claims are in the name of Phelps Dodge Mining Co. We will start getting claims for Phelps Dodge Expl Corp. Show whatever name is on the location notice. If the notice says "Phelps Dodge Mining Co, a division of Phelps Dodge Corp," show Phelps Dodge <sup>MNG</sup> Mining Co. If the notice says "Phelps Dodge Expl Corp, a division of Phelps Dodge Corp," show Phelps Dodge Expl Corp.

The address will be whatever is shown on the Location Notice. The current addresses being used are as follows:

1. 4521 US Hwy 191, Morenci AZ 85540.
2. 1044 Blue Jay Dr, Prescott AZ 86303.
3. 200 Union Blvd #300, Lakewood CO 80228.
4. Drawer 9, Ajo AZ 85321.
5. Hwy 92, Bisbee AZ 85603.

*cc already given Tom R.  
Mary H.  
Susie R.  
Judith B.*

*Evelyn*  
Evelyn Stob  
Land Law Examiner

28250	309596	326532	286369
41648	312044	326592	289500
43229	316242	326596	290501
66892	318041	326786	293492
67975	318979	327003	294346
78672	321860	328509	296318
78902	322177	329037	296798
101235	323629	330745	296949
140780	323836	330967	298568
165044	324229	267894	298849
180088	324537	270519	
304200	324842	280775	
305328	325653	<u>282507</u>	
308967	326456	283327	

(12)





Copper Queen Branch, Highway 92, Bisbee, Arizona 85603

December 16, 1991

313486  
18902  
280775  
282507  
286369  
312044

PHOENIX, ARIZONA

DEC 24 '91

RECEIVED  
BLM, AZ STATE OFFICE

g

Mr. Alan Rabinoff, Chief  
Bureau of Land Management  
Arizona State Office  
Branch of Mining  
Law Administration  
P. O. Box 16563  
Phoenix, Arizona 85011

Re: Address Change of Mining Claims  
Phelps Dodge Corporation  
Copper Queen Branch

Dear Mr. Rabinoff:

Please make arrangements to change the address for the following mining claims in the Warren Mining District and Bunker Hill Mining District:

Warren Mining District

Waldo Fraction	AMC 312044	✓
Dreadnaught Nos. 1	AMC 313486	✓
Dreadnaught No. 2	AMC 313487	
Cochise Nos. 1 through 6	AMC 280775 - 280780	✓
Cochise Nos. 7A through 11A	AMC 280833 - 280837	✓
Cochise Nos. 12 through 15	AMC 280781 - 280784	✓
Cochise Nos. 16A through 23A	AMC 280838 - 280845	✓
Cochise Nos. 24 through 35	AMC 280784 <sup>5</sup> - 280796	✓
Cochise No. 36A	AMC 286369	✓
Cochise Nos. 37 through 71	AMC 280798 - 280832	✓
Cochise Nos. 72 & 73	AMC 282508 - 282509	✓

Bunker Hill Mining District

Zella A AMC 79732 ✓

The address is to be:  
Phelps Dodge Mining Company  
Copper Queen Branch  
Hwy 92  
Bisbee, Arizona 85603

Also, please verify that the above claims and BLM numbers are correct with your records and advise of any changes.

Yours very truly,

John H. Zamar,  
Area Supervisor

ENTERED IN COMPUTER

3-12-92 *ly*



Western Exploration Office, P.O. Box 50427, Tucson, AZ 85703-1427  
1810 West Grant Road, Suite 103, Tucson, AZ 85745 • (602) 792-4981

Bureau of Land Management  
Arizona State Office  
P.O. Box 16563  
Phoenix, Arizona 85001

March 31, 1988

Re: Lode mining claim location notices (AZ-476)

Attention Mining Claims Section:

Enclosed please find 3 lode mining claim location notices for filing in your office and our check in the amount of Thirty Dollars.

Please return evidence of filing to: Phelps Dodge Corporation  
Attention D. Stillwell  
P.O. Box 50427  
Tucson, Arizona 85703

Thank you.

Very truly yours,

Donald A. Stillwell  
Landman

RECEIVED  
B.L.M. AZ STATE OFFICE

APR 04 1988

7:45 A.M.  
PHOENIX, ARIZONA



**NOTICE!!**

**These documents have been scanned!**

**Do not place un-scanned documents beneath this notice!**

**Do not remove this notice from this file!**

GPO Jacket No. 560-102  
Print Order 61540  
Rise Business Services, LLC  
Job=AZ15 8/2/2019



Box Number= AZ15200



Claim Begin-End: AMC282507-AMC282509

**6 Location Notices-Amendments and Supporting Documents**



AZ15200-3

AMC280775-AMC286818



ARIZONA  
NOTICE OF LOCATION

(Lode Claim)

NOTICE IS HEREBY GIVEN that PHELPS DODGE CORPORATION, whose mailing address is P. O. Box 50427, Tucson, Arizona 85703, by its undersigned agent, makes this location of the COCHISE No. 36A lode mining claim, in the Warren Mining District, Cochise County, Arizona.

The general course of the claim is from EAST to WEST, and said claim is located within the SE, SW, \_\_\_\_\_, \_\_\_\_\_, quarter(s) of Section(s) 11, Township 23 S, Range 24 E GSRB&M, Cochise County, Arizona.

This claim is 1500 feet in length and 600 feet in width.

This Notice of Location is posted on the center line of the claim.

The claim runs from the location monument on which this notice is posted 10 feet in a EAST direction to the EAST end line and 1490 feet in a WEST direction to the WEST end line. The claim boundaries are marked by six monuments, one at each corner and one at the center of each end line. The location monument on which this notice is posted is situated within Section 11, Township 23 S, Range 24 E, GSRB&M, Cochise County, Arizona, and is approximately N61°38'W, 1819' from the SE Corner of Section 11, Township 23 S, Range 24 E, GSRB&M, Cochise County, Arizona.

The undersigned claims the ground as depicted on the map which is attached to a copy of this Notice of Location filed in the office of the County Recorder, Bisbee, Arizona.

The claim has been monumented in accordance with State and Federal law. Corner and location monuments are substantial posts projecting at least four feet above the ground.

Located, dated, and posted on the ground this 30<sup>th</sup> day of March, 1988.

\_\_\_\_\_  
Witness

PHELPS DODGE CORPORATION (owner)

BY Donald A. Steelwell Agent

RECEIVED  
B.L.M. AZ STATE OFFICE

APR 04 1988

7:45 A.M.  
PHOENIX, ARIZONA

A MC 282507

A MC 282507

T. 23 S.



R. 24 E.

Map of the COCHISE No. 36A lode mining claim  
 Owned by: Phelps Dodge Corporation  
 P.O. Box 50427  
 Tucson, Arizona 85703

Township 23 South  
 Range 24 East  
 Cochise County, Arizona

Corner and location monuments consist  
 of 2" X 2" wooden posts projecting at  
 least 4 feet above the ground.

RECEIVED  
 B.L.M. AZ STATE OFFICE

APR 04 1988

7:45 A.M.  
 PHOENIX, ARIZONA

NOTICE OF LOCATION

(Lode Claim)

NOTICE IS HEREBY GIVEN that PHELPS DODGE CORPORATION, whose mailing address is P. O. Box 50427, Tucson, Arizona 85703, by its undersigned agent, makes this location of the COCHISE No. 72 lode mining claim, in the Warren Mining District, Cochise County, Arizona.

A MC 282508

The general course of the claim is from East to West, and said claim is located within the SE 1/4, \_\_\_\_\_, \_\_\_\_\_, \_\_\_\_\_, quarter(s) of Section(s) 10, Township 23 South, Range 24 East GSRB&M, Cochise County, Arizona.

This claim is 200 feet in length and 100 feet in width.

This Notice of Location is posted on the center line of the claim.

The claim runs from the location monument on which this notice is posted 10 feet in a East direction to the East end line and 190 feet in a West direction to the West end line. The claim boundaries are marked by six monuments, one at each corner and one at the center of each end line. The location monument on which this notice is posted is situated within Section 10, Township 23 South, Range 24 East, GSRB&M, Cochise County, Arizona, and is approximately N57-58-33W 2652.85' from the SE Corner of Section 10, Township 23 South, Range 24 East, GSRB&M, Cochise County, Arizona.

The undersigned claims the ground as depicted on the map which is attached to a copy of this Notice of Location filed in the office of the County Recorder, Bisbee, Arizona.

The claim has been monumented in accordance with State and Federal law. Corner and location monuments are substantial posts projecting at least four feet above the ground.

Located, dated, and posted on the ground this 25 day of JANUARY, 1988. AT 12:44 PM

\_\_\_\_\_  
Witness PHELPS DODGE CORPORATION (owner)  
BY William C Conroy Agent

22-115

RECEIVED  
B.L.M. AZ STATE OFFICE  
APR 04 1988  
7:45 A.M.  
PHOENIX, ARIZONA

# MAP OF..... Cochise No. 72 LODE

attached to and hereby made a part of the Location Notice, which map is prepared from an actual field survey of said Lode Claim.

1. Name and Address of Discoverer of Claim:

Name..... Phelps Dodge Corporation.....

Address..... P.O. Box 50427.....

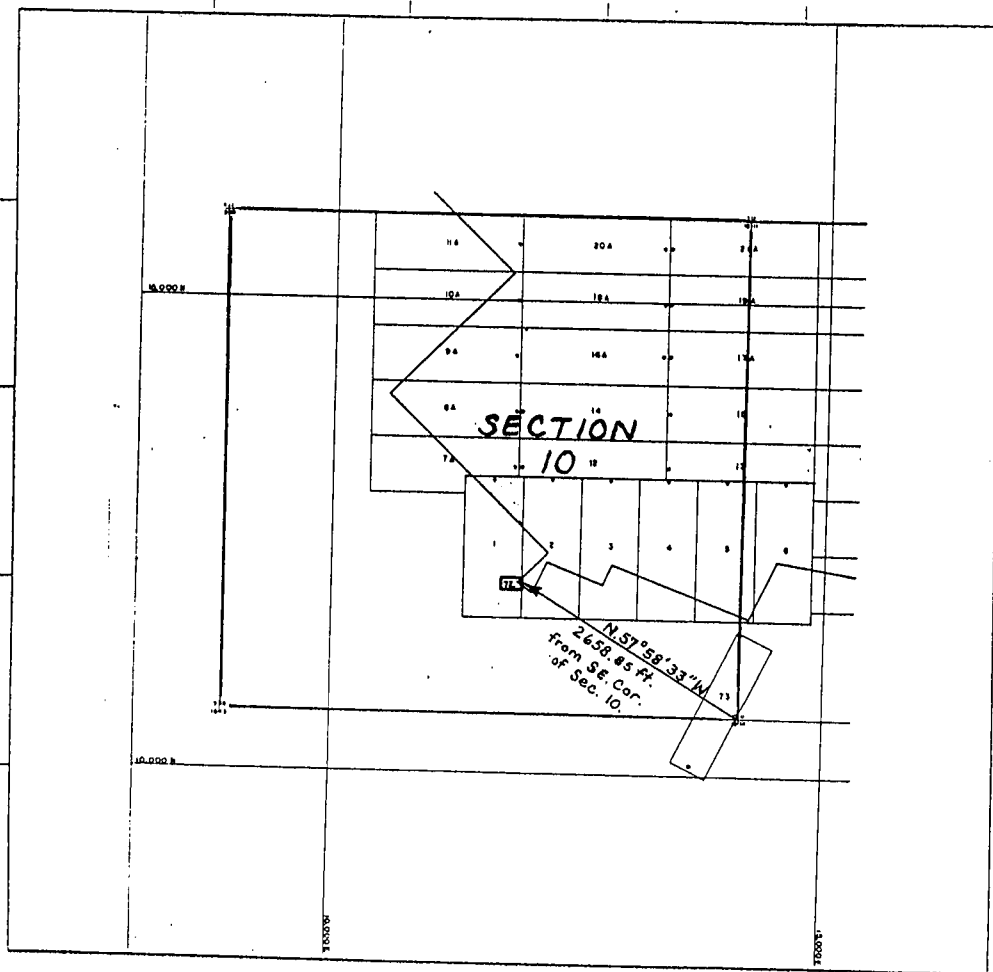
..... Tucson, Az. 85703.....

2. Legal Subdivision of the land upon which the claim is located, if such land is surveyed:

..... SE..... Quarter of Section..... 10....., Township..... 23 South....., Range..... 24 East.....

of the..... G.S.R.B...... Meridian, in the County of..... Cochise....., State of Arizona.

3. The claim pattern with courses and distances of the boundary lines is as follows:



1" = 2000'

Dated at..... Tucson....., Arizona this..... 25th..... day of

..... January....., 19..... 88..... @ 12:44 p.m.

RECEIVED  
 B.L.M. AZ STATE OFFICE  
 APR 04 1988  
 7:45 A.M.  
 PHOENIX, ARIZONA

..... (SEAL)  
 ..... (SEAL)  
 ..... (SEAL)  
 ..... (SEAL)  
 ..... (SEAL)  
 ..... (SEAL)

LOCATOR.....

(THE CLAIM PATTERN MUST REFER TO THE NEAREST SECTION OR QUARTER SECTION CORNER OF PUBLIC LAND SURVEY, IF SURVEYED, OR TO A PERMANENT MONUMENT, IF NOT SURVEYED, BY WHICH THE CLAIM ON THE GROUND CAN BE READILY AND ACCURATELY ASCERTAINED.)  
 A. R. S. 27-203 Attach map not more than 8 1/2"x 14" in size showing claim or claim group, survey or protraction lines w/ scale not more than 1" = 2000'.

A MC 282508

ARIZONA

NOTICE OF LOCATION

(Lode Claim)

NOTICE IS HEREBY GIVEN that PHELPS DODGE CORPORATION, whose mailing address is P. O. Box 50427, Tucson, Arizona 85703, by its undersigned agent, makes this location of the COCHISE No. 73 lode mining claim, in the WARTEN Mining District, COCHISE County, Arizona.

A MC 282509

The general course of the claim is from SW to NE, and said claim is located within the SE, SW, NE, quarter(s) of Section(s) 10, 11, 15, Township 23S, Range 24E GSRB&M, COCHISE County, Arizona.

This claim is 1500 feet in length and 400 feet in width.

This Notice of Location is posted on the center line of the claim.

The claim runs from the location monument on which this notice is posted 50 feet in a SW direction to the SOUTH end line and 1450 feet in a NE direction to the NORTH end line. The claim boundaries are marked by six monuments, one at each corner and one at the center of each end line. The location monument on which this notice is posted is situated within Section 15, Township 23S, Range 24E, GSRB&M, COCHISE County, Arizona, and is approximately S46°58'16" W 708' from the NE Corner of Section 15, Township 23S, Range 24E, GSRB&M, COCHISE County, Arizona.

The undersigned claims the ground as depicted on the map which is attached to a copy of this Notice of Location filed in the office of the County Recorder, BISBEE, Arizona.

The claim has been monumented in accordance with State and Federal law. Corner and location monuments are substantial posts projecting at least four feet above the ground.

Located, dated, and posted on the ground this 4 day of FEBRUARY, 1988. AT 1:20 Pm

Witness

PHELPS DODGE CORPORATION (owner)

BY William C Conway Agent

RECEIVED

B.L.M. AZ STATE OFFICE

APR 04 1988

7:45 A.M.

PHOENIX, ARIZONA



# MAP OF Cochise No. 73 LODE

attached to and hereby made a part of the Location Notice, which map is prepared from an actual field survey of said Lode Claim.

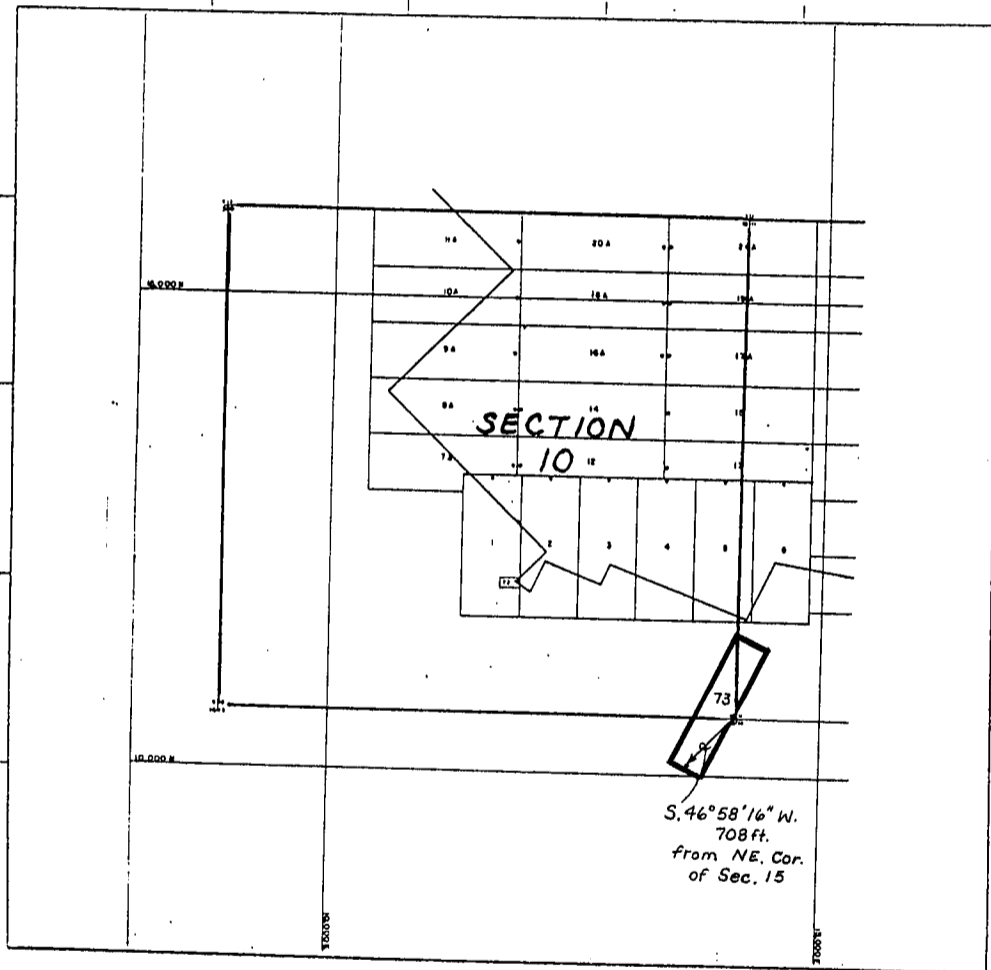
1. Name and Address of Discoverer of Claim:

Name..... Phelps Dodge Corporation  
Address..... P.O. Box 50427  
Tucson, Az. 85703

2. Legal Subdivision of the land upon which the claim is located, if such land is surveyed:

SE, SW, NE Quarter of Section 10, 11, 15, Township 23 South, Range 24 East of the G.S.R.B. Meridian, in the County of Cochise, State of Arizona.

3. The claim pattern with courses and distances of the boundary lines is as follows:



Dated at..... Tucson, Arizona this..... 4th day of February, 19 88 @ 1:20 p.m.

**RECEIVED**  
**B.L.M. AZ STATE OFFICE**

**APR 04 1988**

**7:45 A.M.**  
**PHOENIX, ARIZONA**

..... (SEAL)

..... (SEAL)

..... (SEAL)

..... (SEAL)

..... (SEAL)

..... (SEAL)

LOCATOR.....

(THE CLAIM PATTERN MUST REFER TO THE NEAREST SECTION OR QUARTER SECTION CORNER OF PUBLIC LAND SURVEY, IF SURVEYED, OR TO A PERMANENT MONUMENT, IF NOT SURVEYED, BY WHICH THE CLAIM ON THE GROUND CAN BE READILY AND ACCURATELY ASCERTAINED.)

A. R. S. 27-203 Attach map not more than 8 1/2"x 14" in size showing claim or claim group, survey or protraction lines w/ scale not more than 1" = 2000'.

A MC 282509